

Core Paths List

Aberfeldy Community Council

Number of Core Paths: 20

Length of Core Paths: 40 km

CP Code	RoW Code	Description of Path	Length (km)	Grid Ref
AFDY/1	12/1	Old Crieff Road, Moness Cottages to Pitilie.	1.0	NN865487
AFDY/4	12/4	Moness Avenue to A826 Crieff Road.	0.3	NN857487
AFDY/5	12/5	A827 Kenmore Road along Tay River bank to B846 Tay Bridge.	0.6	NN850490
AFDY/7	12/7	Old Road from the A827 at Distillery to A826 at Pitilie, via Mains of Murthly.	2.3	NN869490
AFDY/101		Golf Course path: Tayside Place to Caravan site.	0.9	NN857494
AFDY/102		Birks of Aberfeldy: western path from A826 to Urlar Road. Rob Roy Way.	1.8	NN852479
AFDY/103		Birks of Aberfeldy: eastern path, linking to western path at big bridge and upper bridge. Rob Roy Way.	1.7	NN853478
AFDY/105		Duniskiag to Urlar Road. Rob Roy Way Alternative.	1.2	NN845477
AFDY/106		Queens Drive, Tullichuil to Urlar Road via Duniskiag. Rob Roy Way Alternative.	5.2	NN831477
AFDY/107		Queens Drive, Tombuie Cottage to Tullichuil. Rob Roy Way Alternative.	1.9	NN802465
AFDY/110		Old Crieff Road to AFDY/7 via Borlick.	0.9	NN864490
AFDY/111		Dun Hill path, A826 opposite Moness resort, via Tyndum, to summit.	2.0	NN860480
AFDY/112		Craig Formal Forest Roads via Loch Hoil, loop from A826.	10.3	NN867452
AFDY/113		Craig Formal Forest Roads: Cochill Burn to Elrig Mhor, linking at both ends to AFDY/112.	3.7	NN872454

CP Code	RoW Code	Description of Path	Length (km)	Grid Ref
AFDY/115		Little Ballinluig to Aberfeldy by old railway and riverside. Rob Roy Way.	1.6	NN871502
AFDY/117		Birks of Aberfeldy lower path. Rob Roy Way.	0.4	NN855488
AFDY/118		A827 at Croftmoraig, to Tullichuil.	1.3	NN802472
AFDY/119		Footway beside A827, Caravan Site to Cemetery. Rob Roy Way.	0.7	NN864495
AFDY/120		Link from Birks of Aberfeldy lower path to A826 via Burns Brae.	0.3	NN855488
AFDY/125		A827 by Duireaskin to Griffin Forest.	1.9	NN879499



Core Paths List

Abernethy & District Community Council

Number of Core Paths: 22

Length of Core Paths: 34 km

CP Code	RoW Code	Description of Path	Length (km)	Grid Ref
ABNY/1	40/1	Old Ferry Road: Station Road at Clunie Street to Jamesfield Road, south of Ferryfield of Carpow.	1.8	NO192172
ABNY/6	40/6	A913 at Gavney Brae to Winnybank, Fife, via Bloomfield.	1.2	NO212171
ABNY/12	40/12F	Witches Road: Main Street to Craigden access road in Abernethy Glen via Kirk Wynd.	1.5	NO188157
ABNY/14	40/14V	Rough Glen, Main Street, Abernethy to Abernethy Glen road at Quarrel Knowe.	0.8	NO186159
ABNY/22	40/22	Muchty Road: ABNY/107 to Thirl Stone & Newhill, Fife.	0.4	NO195137
ABNY/26	40/26	Coronation Road: Glentarkie Hill to Pitlour, Fife.	2.2	NO194124
ABNY/27	40/27	Rough Glen to Glenlaw Place, Den Park.	0.1	NO188161
ABNY/100		Abernethy Glen road at Quarrel Knowe to Castle Law fort via Preaching How.	0.7	NO184154
ABNY/101		Path by Ballo Burn, from Den Park & Rough Glen path to Abernethy Glen road at Quarrel Knowe.	0.8	NO187158
ABNY/102		Abernethy Glen, path from Witches Road to ABNY/101 at Quarrel Knowe.	0.4	NO187154
ABNY/103		A913 at Broadwell, Glenfoot, to Carey.	1.0	NO173162
ABNY/105		Abernethy Glen road at Glencroft to ABNY/100 at Preaching How, via Barclayfield.	4.8	NO177149
ABNY/107		Abernethy Glen road at Sawmill Wood to Seven Gates.	3.8	NO198145

CP Code	RoW Code	Description of Path	Length (km)	Grid Ref
ABNY/109		Abernethy at A912 & Station Road to Carey via Hatton.	2.2	NO180167
ABNY/111		A913 Newburgh Road west of Brandywell Road, to ABNY/107 in Abernethy Glen, via Gattaway & Turflundie.	3.3	NO192151
ABNY/112		Linking path from ABNY/12 at Loanhead to ABNY/111 via The Den.	0.4	NO193158
ABNY/115		ABNY/111 by The Den to Seven Gates via Hill of Gattaway.	2.0	NO202155
ABNY/119		Footway on A913, from A912 junction via Aberargie to minor road at Glenfoot.	1.5	NO166158
ABNY/120		Footway on A913, Abernethy Primary School to Newburgh, Fife.	3.5	NO207172
ABNY/122		A913 via Hatton Road to Hatton.	1.1	NO183166
ABNY/127		Link from A913 to Abernethy Glen road opposite Glenfoot House.	0.2	NO179158
ABNY/128		Abernethy Glen road from opposite Glenfoot House to Rough Glen path at Quarrel Knowe.	0.6	NO182156



Core Paths List

Alyth Community Council

Number of Core Paths: 40

Length of Core Paths: 54 km

CP Code	RoW Code	Description of Path	Length (km)	Grid Ref
ALTH/1	19/1	Old Drove Road from Strathmore Terrace, Alyth, to Bamff via Whiteside.	3.1	NO232496
ALTH/2	19/2	Hill of Alyth path, linking to Cateran Trail.	1.4	NO242501
ALTH/4	19/4	B952 at Sidlaw View to bridge on Glenisla Golf Course, via Burnside.	0.7	NO255487
ALTH/6	19/6A	Springbank Road, Alyth to bridge on Glenisla Golf Course.	0.7	NO254484
ALTH/12	19/12	Cateran Trail: from Bamff Wynd, Alyth to minor road at Newton of Bamff, via Hill of Alyth.	2.8	NO236498
ALTH/20	19/20	Cateran Trail: Hill Street, Alyth to B954 at Bogside.	3.1	NO247503
ALTH/41	17/30	River Ericht Path: minor road at Lochbank Farm Cottages to Kitty Swanson's Bridge.	1.6	NO226445
ALTH/51	19/12	Cateran Trail: Newton of Bamff to Inchley via Ardormie.	3.1	NO232518
ALTH/100		Losset Road from Commercial Street to ALTH/4 at Glenisla Golf Course.	0.9	NO249487
ALTH/101		Jubilee Park to ALTH/6 at Alyth Burn.	0.3	NO251484
ALTH/102		Isla Road to B954 at Alyth Golf Club House, on south side of Isla Burn.	1.1	NO255483
ALTH/103		B954 at Alyth Golf Club House to A926 near Birny Hillock.	0.5	NO262482
ALTH/104		Disused railway from A926 to old quarry, south of Birny Hillock.	0.5	NO267480
ALTH/107		Netherton to A926 via Milton of Balharry	1.9	NO256469

CP Code	RoW Code	Description of Path	Length (km)	Grid Ref
ALTH/109		St Ninian's Road, Alyth, to ALTH/152 via Muirton.	2.0	NO233477
ALTH/110		Path west from bridge on Bamff Road, north of Alyth Burn, to Den o' Alyth.	0.6	NO241486
ALTH/111		Johnshill Road to St Ninian's Road, west of High School.	0.5	NO241482
ALTH/112		Link path, Albert Street to Johnshill to St Ninian's Road path.	0.1	NO241482
ALTH/113		Johnshill Road (from Bamff Road) to ALTH/152 at South Tullyfergus.	3.0	NO231482
ALTH/115		Den o' Alyth Paths: southwest.	1.1	NO230488
ALTH/116		Den o' Alyth Paths: middle path, south of burn.	0.4	NO231487
ALTH/117		Den o' Alyth Paths: main path, north of burn and south of playground.	0.8	NO236487
ALTH/118		Den o' Alyth Paths: main path eastwards from Bridge of Tully on north side of burn.	0.8	NO230488
ALTH/119		Den o' Alyth: link to main path from middle car park.	0.2	NO231487
ALTH/120		Den o' Alyth Paths: from Bridge of Tully, south of burn (western end).	0.5	NO228488
ALTH/122		Den o' Alyth Paths: loop north of Bridge of Tully.	0.9	NO227490
ALTH/123		Old Drove Road from ALTH/1 near Strathellie Cottage to ALTH/12 south of Newton of Bamff.	1.8	NO231497

(continued)

Core Paths List

Alyth Community Council *(continued)*

Number of Core Paths: 40

Length of Core Paths: 54 km

CP Code	RoW Code	Description of Path	Length (km)	Grid Ref
ALTH/126		Cateran Trail: B954 at Incheoch Farm to Ardormie.	1.6	NO241522
ALTH/128		Kelvin to A926 (in Angus) via Inverquiech & Kirkhowe of Ruthven.	1.4	NO276495
ALTH/134		Cateran Trail: from Burnished of Bamff to minor road at Gauldswell Wood via Bamff.	1.9	NO222514
ALTH/138		B954 south of Todpark ALTH/107 via Overshade.	0.7	NO261468
ALTH/139		B954 at Todpark to disused railway at old quarry.	1.0	NO266475
ALTH/140		Disused railway at old quarry to minor road via Easter Jordanstone.	1.4	NO275477
ALTH/141		Disused railway from minor road east of Hallyards to Easter Jordanstone.	1.0	NO281472
ALTH/142		B954 north of Barry Hill to minor road at Shanzie.	2.4	NO268506
ALTH/146		Footway beside New Alyth Road from Bamff View to Cambridge Street.	0.5	NO244477
ALTH/147		New Alyth Road to St Ninian's Road at Westpark.	0.2	NO243479
ALTH/152		A926 at West Cairns to minor road at Forehill.	2.6	NO222474
ALTH/153		Minor road south of Burnhead to ALTH/41 at Bridgehaugh, via Boglea.	1.9	NO229446
ALTH/154		A926 at Half Way House to Hill of St Fink.	2.2	NO216469

Auchterarder & District Community Council

Number of Core Paths: 48

Length of Core Paths: 77 km

CP Code	RoW Code	Description of Path	Length (km)	Grid Ref
AUCH/1	27/1	Burnside & the Jubilee Walk: Abbey Road to Granny's Stone.	1.7	NN947124
AUCH/2	27/2	Provost's Walk: A824 at Strathearn House to Granny's Stone.	1.2	NN935118
AUCH/3	27/3	Bogie Braes: Western Road (A824) west of Park to Granny's Stone.	0.5	NN938121
AUCH/4	27/4	Quarry Road: Western Road (A824) east of park to Granny's Stone.	0.4	NN939122
AUCH/5	27/5	Townhead Path: A824 Townhead to Glenburn Road & Jubilee Walk.	0.6	NN941123
AUCH/6	27/6	Link to Jubilee Walk at Rossie Place	0.1	NN945123
AUCH/8	27/8	Cadgers' Yett: A823 at Glendevon to Dollar, Clacks, via Glenquey.	4.9	NN978026
AUCH/9		Corb Glen: Coulshill to B934 at Corb Bridge.	2.0	NN989087
AUCH/10	27/10	Johnny Mathies Road: Ruthven Street to Butend.	1.3	NN951119
AUCH/11	27/11	Black Road: Abbey Road to Westmill.	0.5	NN952128
AUCH/14	27/14	Upper Borland Park: Castleton Road to Tullibardine.	1.0	NN936126
AUCH/15	27/15	Lower Borland Park: Castleton Road to Tullibardine.	1.4	NN933128
AUCH/32	27/32	The Avenue, Upper Borland Park at Milmar to Stormont Cottage.	0.6	NN933128
AUCH/33	27/33	Beggarmuir Road: Townhead (A824) to Upper Borland Park east of Hospital.	0.3	NN937125

(continued)

Core Paths List

Auchterarder Community Council (continued)

Number of Core Paths: 48

Length of Core Paths: 77 km

CP Code	RoW Code	Description of Path	Length (km)	Grid Ref
AUCH/35	27/35	Provost's Walk, A824 to Orchil Road via golf course.	0.7	NN931118
AUCH/36	27/36	Lundies Walk, High Street to Lundies Court.	0.1	NN946129
AUCH/38	27/38	John Moirs Path, High Street to Glenburn Road.	0.3	NN943126
AUCH/39	27/39	Station Road, Auchterarder, from A9 to A823 at Gleneagles Hotel.	0.8	NN923110
AUCH/40	27/40	A823 at Castlehill Reservoir to B934, via Downhill driveway.	1.5	NO003033
AUCH/50	27/50	Link path from A824 to Provost's Walk, east of Cemetery.	0.2	NN934117
AUCH/51	29/2	B8081 at Comelyburn Farm to A823 at Gleneagles Golf Club.	1.5	NN916106
AUCH/52	29/5	The Shops, Bardrill Road to A823 at Duchally Road.	1.0	NN927088
AUCH/53	29/1	Backhills Farm to Maddy Moss & Tillicoultry, Clackmannanshire.	3.1	NN918022
AUCH/54	27/35	Orchill Road at Broomfield to Tulibardine Road.	0.1	NN932122
AUCH/55	27/8	Cadgers' Yett: A823 at Glendevon to Coulshill via Borland Glen.	5.3	NN985069
AUCH/56	27/1	Common Loan: A824 at the Feus to Abbey Road.	0.5	NN953130
AUCH/60	27/36	Lundies Walk: Ochil View to the Burnside.	0.2	NN950126
AUCH/101		B8062 at Pairney to Beld Hill at Beldhill Burn.	3.3	NN981120

CP Code	RoW Code	Description of Path	Length (km)	Grid Ref
AUCH/103		Drumtogle to River Earn via Haugh of Aberuthven.	1.8	NN980168
AUCH/106		Aberuthven to the Broom of Dalreoch via Drumtogle & Millands.	2.6	NN988163
AUCH/113		Lower Glendevon Reservoir to Backhills Farm.	4.1	NN928040
AUCH/115		The Drove Road, from BLFD/105 at Meadow Burn to St Mungo's Chapel.	3.7	NN936072
AUCH/116		New road, from A823 to the Bardrill Road at Loaninghead Lodge.	0.9	NN921096
AUCH/122		Cloan Glen path, up east bank of Cloan Burn, linking back to road.	2.2	NN966108
AUCH/123		Butend to upper Cloan Glen via Eind & Bellshill.	2.9	NN963106
AUCH/124		Link from minor road to Johnny Mathies Road at Bankhead .	0.3	NN952124
AUCH/130		Aberuthven to Nether Coul via Ruthven Water.	2.4	NN969145
AUCH/132		A824 footway Aberuthven: A9 junction to Mennieburn Road.	1.0	NN977154
AUCH/146		Reservoirs Trail: Burnfoot to Frandy via Glensherup Reservoir.	7.0	NN964044
AUCH/147		Reservoirs Trail: Glenquey to the Auchlinsky Burn.	2.7	NN990030
AUCH/150		A823 to Glensherup Reservoir via The Whittens.	1.3	NN968047

(continued)

Core Paths List

Auchterarder Community Council *(continued)*

Number of Core Paths: 48

Length of Core Paths: 77 km

CP Code	RoW Code	Description of Path	Length (km)	Grid Ref
AUCH/152		A823 car park to Reservoirs Trail at Glenquey House.	0.9	NN992033
AUCH/153		Castleton Road footway from Castlemains Lodge to A824 (Townhead).	0.5	NN939128
AUCH/154		Footway beside A823, Tullibardine Cottage to Gleneagles Golf Club.	0.6	NN920114
AUCH/155		Footway beside Church Road & Orchil Road, from A823 at Tullibardine Cottage to A824 junction.	1.8	NN928120
AUCH/156		Link path from The Oak Walk to Easthill Road at Easthill.	0.2	NN929126
AUCH/160		Castleton Road at Castlemains Lodge to B8062 Hunter Street.	1.6	NN942133
AUCH/165		A824 footway, Auchterarder to Aberuthven.	3.4	NN961141

Auchtergaven Community Council

Number of Core Paths: 19

Length of Core Paths: 37 km

CP Code	RoW Code	Description of Path	Length (km)	Grid Ref
AGVN/1	35/1	Little Glenshee to A822 in Strathbraan, via Aldmad Bridge.	3.6	NN978354
AGVN/7	35/7	Glen Garr path: A822 at Rumbling Bridge to Upper Obney.	4.0	NO022382
AGVN/13	35/13	Cairneyhill to Main Street at High Gable, Bankfoot.	0.1	NO067354
AGVN/14	35/14	Main Street at Carriers Entry to Bankfoot football ground, via Cross Street.	0.2	NO066354
AGVN/100		Little Glenshee to Glack, via Loch Tullybelton.	4.6	NO005349
AGVN/104		Scots Wood path: Tulliebelton Road and Tulliebelton Crescent to the Moneydie road.	1.3	NO066347
AGVN/107		Five Mile Wood access paths, South Barns to Windyedge.	1.2	NO078348
AGVN/109		Five Mile Wood circuit - west and link to AGVN/107.	2.0	NO084341
AGVN/110		Old A9 at Westwood to minor road under A9 to Bankfoot, via A9 crossing & Ardonachie.	2.2	NO075340
AGVN/111		Cairneyhill Road, Bankfoot to Gelly.	2.0	NO066366
AGVN/112		Back Mill to B867 Dunkeld Road via Mains of Airleywight.	1.8	NO057358
AGVN/113		B867 to Gelly.	0.6	NO057374
AGVN/115		Old A9 from south of East Mains to B867 at A9 junction.	1.5	NO078334

(continued)

Core Paths List

Auchtergaven Community Council *(continued)*

Number of Core Paths: 19

Length of Core Paths: 37 km

CP Code	RoW Code	Description of Path	Length (km)	Grid Ref
AGVN/116		Tree Seed Orchard (Tullybelton Wood) to St Brides via Balmacolly.	1.1	NO050339
AGVN/117		Coltrannie to South Barns via A9 crossing.	1.4	NO072356
AGVN/120		Gourdiehill to Saddlebrae Wood via Woodend & Blackhill.	1.1	NO031323
AGVN/121		Glenshee old quarries to Strath-head & The Glack via Moine Folaich.	6.6	NO003358
AGVN/123		Prieston Road, Bankfoot, to AGVN/112 at Byres of Airleywight.	0.8	NO061354
AGVN/124		B867 Perth Road, from Moneydie road to A9 junction.	0.8	NO072344

Blackford Community Council

Number of Core Paths: 17

Length of Core Paths: 26 km

CP Code	RoW Code	Description of Path	Length (km)	Grid Ref
BLFD/1	29/1	Blackford (Bardrill Road opposite distillery) via Glen of Kinpauch to Upper Glendevon Reservoir dam.	6.3	NN905064
BLFD/2	29/2	B8081 at Comelyburn Farm to A823 at Gleneagles Golf Club.	1.0	NN909098
BLFD/3	29/3	Danny Burn Path: Moray Street to Braco Road via Sewage Works.	0.8	NN895092
BLFD/5	29/5	The Shops, Bardrill Road to A823 at Duchally Road.	0.6	NN920086
BLFD/9	29/9	B8081 at Blackford Old Church to minor road opposite Brookfield House entrance.	0.4	NN900094
BLFD/11	29/11	Back path, St Margarets to Hillfoot, Stirling Street.	0.6	NN897089
BLFD/56	29/9	South entrance of gWest via new estate road and paths to Braco-Gleneagles Road at west end of Queens Course.	1.9	NN898103
BLFD/102		Footway, Moray Street Blackford, Danny Burn bridge to old A9 service road.	0.3	NN894087
BLFD/105		A823 west of Glenhead Farm to Lower Glendevon Reservoir via Frandy Fish Farm.	1.2	NN945048
BLFD/106		Glen Eagles path, from BLFD/105 at Meadow Burn to St Mungo's Chapel.	0.7	NN946054
BLFD/109		A9 service road linking Bardrill Road and Sheriffmuir Road.	1.0	NN888084
BLFD/111		Path north of railway track from minor road west of level crossing to Milton of Panholes.	1.4	NN895095

(continued)

Core Paths List

Blackford Community Council *(continued)*

Number of Core Paths: 17

Length of Core Paths: 26 km


CP Code	RoW Code	Description of Path	Length (km)	Grid Ref
BLFD/113		A9 service road via Burnside, Whaick & East Biggs to Sheriffmuir road.	3.9	NN879076
BLFD/115		Footway from Hillfoot, Stirling Street to level crossing on B8081.	0.3	NN900091
BLFD/116		Path north of A9 from B8081 via service road, Longfauld & Netherton to start of Carsebreck Right of Way.	2.7	NN880086
BLFD/117		Section of minor road, linking BLFD/9 and BLFD/56.	0.2	NN899096
BLFD/118		Sheriffmuir road at East Biggs to Netherton via Tarneybackle & A9 underpass.	2.4	NN868077

Blair Atholl & Struan Community Council

Number of Core Paths: 10

Length of Core Paths: 38 km

CP Code	RoW Code	Description of Path	Length (km)	Grid Ref
BAST/5	10/5	Blair Atholl footbridge to Glen Fincastle, crossing A9.	2.0	NN871640
BAST/6	10/6	A9 to Loch Bhac via Balnansteurtach.	5.2	NN829637
BAST/10	10/10	Path along south bank of River Garry from B847 at Struan Inn to Struan Church.	0.9	NN805654
BAST/50	11/9	Loch Rannoch to Dalnaspidal (Cairngorms NP) via Annat.	4.3	NN631704
BAST/52	10/6	Old Struan, east of Easter Kindrochet, to Loch Bhac.	4.0	NN815635
BAST/124		Old road, from Old Struan east to A9 bridge over River Garry.	1.9	NN817655
BAST/136		B847 at Clachan of Struan to Struan Point.	1.2	NN797652
BAST/137		Track on north side of Loch Errochty, dam access road to end of lochside track.	6.4	NN699656
BAST/138		Blair Atholl footbridge to Balnansteurtach, crossing A9.	3.0	NN856650
BAST/144		Tom Beithe (on Tummel Bridge to Trinafour road) to B847 in Glen Errochty, via Easter Bohespic.	9.4	NN757620



Core Paths List

Blairgowrie & Rattray Community Council

Number of Core Paths: 60

Length of Core Paths: 65 km

CP Code	RoW Code	Description of Path	Length (km)	Grid Ref
BLAI/1	17/1	Cateran Trail, Riverside Path: Lower Mill Street to Lornty Bridge.	1.5	NO175459
BLAI/2	17/2	Cuttle Burn Den Path: from Bridge of Burnhead to river.	0.3	NO177456
BLAI/4	18/4	Cateran Trail: Cochrage Muir, Middleton to Bridge of Cally.	1.9	NO146484
BLAI/5	17/5	Parkhill Walk: Drimmie Road to St Fink road via Hatton.	1.2	NO189468
BLAI/9	17/9	Cateran Trail, Knockie Path: Burnhead Road via Maryfield & Knocky Wood to Knockie.	2.5	NO169456
BLAI/13	17/13	Bluebell Wood & Ardblair Paths: Ardblair Terrace to B947 by Muirton House.	0.7	NO170438
BLAI/14	21/14	Monk Myre A923 at Ardmuir to East Myreriggs.	1.3	NO199429
BLAI/15	17/15	Meikleour Wood Walk, Stormont Crossing to Burnbank.	2.5	NO183422
BLAI/16	17/16	Golf Course Path: Golf Course Road to A984 at West Banchory via Berryhillock.	3.0	NO185417
BLAI/17	17/17	Kirklands to Drimmie Road via Countlaw.	1.1	NO186463
BLAI/21	17/21	Ardblair Path, Blair Muir Path No 1: Elm Drive to A93 north of Cemetery.	0.7	NO177440
BLAI/22	17/22	Blair Muir Path No 2: The Piggy Lane, Golf Course Road at Dunellen to Woodlands Road.	0.9	NO179436
BLAI/24	17/24	Stormont Loch Walk: Stormont Crossing to Golf Course Path via Lochside.	1.6	NO189423

CP Code	RoW Code	Description of Path	Length (km)	Grid Ref
BLAI/25	17/25	Bluebell Wood & Druidsmere Paths: A93 Perth Road at Dalmore Hotel to Whiteloch Avenue via Whiteloch.	1.1	NO170428
BLAI/27	17/27	Ardblair Path: B947 by Muirton House to A923 east of Ardblair Castle.	0.8	NO166443
BLAI/28	17/28	Old Mill Road and Kirkton Road, The Cross, Rattray to Ashgrove Road.	1.0	NO190452
BLAI/29	17/29	Ardblair Path: A93 north of Cemetery to Ardblair Path.	0.4	NO172438
BLAI/30	17/30	Loon Braes: Ashgrove Road to Kirkton Road.	0.7	NO186452
BLAI/31	17/31	Ardblair Path, Galabank Path: A923 at Galabank to Newton Street.	0.7	NO172450
BLAI/32	17/32	Path from Parkhead Road to Brucefield Road at rear of Hillspark.	0.3	NO191434
BLAI/33	17/33	Ardblair Path: Coupar Angus Road (A923) to Welton Road via Blairgowrie House Road.	0.4	NO182446
BLAI/53		The Green Road: A923 Coupar Angus Road to Woodlands Road, Rosemount.	0.4	NO186434
BLAI/57		A926 Alyth Road to Kirkton Road at Rattray Burn, Old Rattray.	0.2	NO190456
BLAI/58	18/3	Middleton Muir Walk: Middleton to Blackraig Forest.	1.7	NO139488
BLAI/68	17/24	Stormont Loch Walk: A923 Coupar Angus Road at Bendochy to Stormont Loch.	0.4	NO195422

(continued)

Core Paths List

Blairgowrie & Rattray Community Council *(continued)*

Number of Core Paths: 60

Length of Core Paths: 65 km

CP Code	RoW Code	Description of Path	Length (km)	Grid Ref
BLAI/100		River Ericht Path: A93 footway at Boat Brae, Blairgowrie Bridge to Ashgrove Road.	0.2	NO181452
BLAI/102		River Ericht path (north bank): West Mill to Kitty Swanson's Bridge.	3.3	NO213446
BLAI/103		River Ericht path (south bank): Kitty Swanson's Bridge to Rosemount.	3.1	NO210440
BLAI/104		River Ericht path: linking path off Welton Road at Skirnie Park.	0.2	NO184446
BLAI/105		Riverside path, Blairgowrie Bridge to Cuttle Burn.	0.5	NO179454
BLAI/106		The Old Mill to A93 via Keathbank Bridge.	0.2	NO177462
BLAI/110		Lornty Bridge to Middle Mause.	1.1	NO169468
BLAI/117		The Knockie Path: Footways, Burnhead Road and Newton Street down to Newton Terrace.	0.8	NO173454
BLAI/119		Brucefield Road to The Welton.	0.8	NO192439
BLAI/121		Golf Course Road (from A93 to A923).	1.8	NO181432
BLAI/122		Field path & disused railway, Stormont Crossing Cottage to A923 at Station House.	0.7	NO192429
BLAI/123		Link path, Lochside to Golf Course Path in Meikleour Wood.	0.4	NO186418
BLAI/125		A923 footway, Golf Course Road to Bendochy.	1.2	NO194427
BLAI/126		A93 at Burnbank to Whiteloch Avenue at Inverblair.	1.4	NO170421

CP Code	RoW Code	Description of Path	Length (km)	Grid Ref
BLAI/127		Bluebell Wood Path: Whiteloch to Bluebell Wood.	0.6	NO167431
BLAI/129		Cateran Trail: Knocky Wood to West Gormack via East Gormack.	2.5	NO153463
BLAI/130		A928 East of Kinloch to Knockie Path, via South Gormack.	1.8	NO155452
BLAI/131		A923 east of Ardblair Castle to Cateran Trail, via Hillbarns.	1.7	NO162452
BLAI/132		Ardblair Path: A923 Dunkeld Road footway from Shaw Street to east of Ardblair Castle.	1.0	NO169447
BLAI/135		A923 east of Ardblair Castle to B947 at Northallerton Cottage.	0.8	NO162442
BLAI/136		Ardblair Path: A923 via Myreside to Moss of Ardblair.	0.4	NO167445
BLAI/138		Bluebell Wood Path: The Whins to Bluebell Wood via Muirton of Ardblair.	0.8	NO168436
BLAI/139		Bluebell Wood (Darroch Wood) circuit from B947 at Northallerton Cottage.	1.2	NO164436
BLAI/143		Ardblair Path: A923 Coupar Angus Road to Poplar Avenue via Holly Crescent & Paterson Drive.	0.3	NO181443
BLAI/144		Ardblair Path: A923 footway, Blairgowrie House Road to path to Holly Crescent.	0.2	NO182444
BLAI/145		Bluebell Wood & Ardblair Paths: A93 footway from Blair Muir path (north of Cemetery) to Burnbank caravan site.	2.2	NO173429

(continued)

Core Paths List

Blairgowrie & Rattray Community Council *(continued)*

Number of Core Paths: 60

Length of Core Paths: 65 km

CP Code	RoW Code	Description of Path	Length (km)	Grid Ref
BLAI/146		Golf Course Road to A93 Perth Road at Dalmore Hotel.	0.4	NO174432
BLAI/151		Drimmie Wood Path: Forehill to Glendams.	1.2	NO206484
BLAI/152		Drimmie Wood Path: Drimmie Road to West Tullyfergus.	2.4	NO203488
BLAI/157		Woodlands Road at Woodlands Cottage to Elm Drive.	0.3	NO181441
BLAI/158		Poplar Avenue to Elm Drive.	0.2	NO180442
BLAI/161		A926 at Easter Rattray to St Fink road via Clayhills.	2.1	NO206465
BLAI/162		A93 footway Dunroamin to Craighall Bridge.	0.4	NO175470
BLAI/170		Footway, Whiteloch Avenue, from A93 to Inverblair Farm.	0.3	NO171425
BLAI/171		Cattymill Burn loop, from Meadows Cottage to Meadows of Ballied.	1.6	NO118457

Braco & Greenloaning Community Council

Number of Core Paths: 13

Length of Core Paths: 24 km

CP Code	RoW Code	Description of Path	Length (km)	Grid Ref
BRAC/5	31/5	River Knaik path: A822 at Ardoch Bridge to B827 at Mill of Ardoch.	1.4	NN836105
BRAC/104		Riverside path from A822 along Allan Water, westwards.	1.1	NN830076
BRAC/105		River Knaik path: A822 in Braco opposite Garage to Allan Water bridge.	1.9	NN836086
BRAC/106		A822 to B8033 via Keirallan.	0.7	NN834089
BRAC/108		B8033 at Wester Feddal to B8033 Muckle Burn via Bentick.	3.4	NN814080
BRAC/109		Footway beside B8033, from A822 to Keir Burn.	0.5	NN835096
BRAC/110		River Knaik path: A822 at Ardoch Bridge to BRAC/111 at old sawmill.	2.5	NN832105
BRAC/111		Path from Feddal Road at Braco Hall to Braes of Doune, Stirling.	8.1	NN800102
BRAC/113		Linking path at Nether Braco (BRAC/110 to BRAC/111).	0.2	NN835104
BRAC/114		A822 footway, Ardoch Bridge, Braco, to Allan Water bridge, Greenloaning.	2.1	NN836088
BRAC/116		A822 at Ardoch Bridge, Braco to minor road at Clatteringford.	1.4	NN842100
BRAC/118		Linking path from A822 lay-by to River Knaik path (BRAC/5).	0.1	NN838101
BRAC/126		Linking path from River Knaik path (BRAC/105) at Sewage Works.	0.3	NN837090



Core Paths List


Bridgend, Gannochy & Kinnoull Community Council

Number of Core Paths: 22

Length of Core Paths: 16 km

CP Code	RoW Code	Description of Path	Length (km)	Grid Ref
KINL/1	5/1	Riverside Walk: West Bridge Street via Norrie Miller Park & Bellwood Riverside Park to railway bridge.	1.2	NO122233
KINL/2	5/2	Barnhill Path No 1: from Dundee Road via Barnhill & Fairmount Terrace to Castle Battery.	0.8	NO126225
KINL/3	5/3	Barnhill Path No 2: upper path from Balnacraig School to Castle Battery.	0.6	NO127224
KINL/4	5/4	Langley Drive to Mount Tabor Cottage.	0.3	NO131237
KINL/5	5/5	Langley Drive to Corsie Hill Road at Corsie Hill Cottages.	0.3	NO134236
KINL/18	39/18	Milkboy's Walk, Gannochy Walk to Coronation Road at Mayfield.	0.9	NO134249
KINL/19	39/19	Kinnoull Hill Bridleway: Corsiehill to west of Jubilee car park entrance.	0.4	NO138236
KINL/28	39/28	Murray Royal Path from Gannochy Road at Annat Road to Muirhall Road.	0.9	NO130240
KINL/50	39/2	Langlands' Road Path, A94 to Quarrymill Woodland Park.	0.7	NO125250
KINL/52	5/1	Riverside Walk: Lairwell via Willowgate Fishery to Bellwood Park.	1.0	NO124225
KINL/54	39/1	Annaty Burn Path, Scone Bridge to A93 at Quarrymill.	1.1	NO124253
KINL/100		Gannochy Road footway, from Muirhall Road to Gannochy Walk.	0.9	NO127243
KINL/103		Corsie Hill Cottages to Kinnoull Hill Stone Table.	1.1	NO136231

CP Code	RoW Code	Description of Path	Length (km)	Grid Ref
KINL/106		St Marys Cottage, Hatton Road, above St Mary's Monastery, on west flank of Kinnoull Hill.	0.7	NO133231
KINL/107		Barnhill up to west flank of Kinnoull Hill via Greenknowes.	1.0	NO130227
KINL/108		Link path (KINL/103 to KINL/106) above Kinnoullhill Quarry.	0.3	NO135233
KINL/112		Loop path from KINL/3 up to The Rounal and down again.	0.8	NO128224
KINL/125		Link path (KINL/103 to WCAR/124) above Corsiehill.	0.3	NO138233
KINL/127		A93 footway, West Bridge Street to Quarrymill entrance.	1.3	NO121245
KINL/135		Path up west flank of Kinnoull Hill to Stone Table.	0.6	NO134228
KINL/142		Path from Milkboy's Walk to Muirhall Farm Cottages.	0.6	NO135246
KINL/143		A94 footway, Langlands' Road Path to Langleybank.	0.6	NO129250



Core Paths List

Burrelton & District Community Council

Number of Core Paths: 54

Length of Core Paths: 68 km

CP Code	RoW Code	Description of Path	Length (km)	Grid Ref
BURR/2	37/2	Path from Manse Road, Woodside, via football ground, to road opposite Brunty Farm.	0.6	NO199377
BURR/3	37/3	Gray Park via Kinnochtry Holdings to West Kinnochtry House.	1.8	NO206363
BURR/4	37/4	Path from Scott Street, Burrelton to BURR/2 via Village Acres.	0.4	NO198374
BURR/7	37/7	B953 via Armadale Gardens to A94 at Balbeggie Village Hall.	0.4	NO170295
BURR/9	37/9	Campmuir road east of Sewage Works via Woodside to Kinnochtry road at Boreland.	1.6	NO212372
BURR/11	37/11	Green Road, from Station Road to Station Road North.	0.3	NO202377
BURR/12	37/12	Guildtown Millennium Walk - west: from A93 via Cambusburn Road to A93 at Glenelg and Ochil Cottage.	0.5	NO132317
BURR/13	37/13A	Old Perth to Forfar Turnpike Road, from St Martins war memorial, via Kingswell to the start of Dunsinnan Wood.	3.3	NO163315
BURR/14	37/14	Whitefield Road, Wolfhill, via Little Whitefield to A94 north of Croftanrigh.	2.8	NO170331
BURR/15	37/15	Path from Saucher road, Kinrossie to A93 north of Croftanrigh.	1.0	NO187328
BURR/16	37/16	Green Road: Thorngreen north east to Kirkton of Collace road.	0.4	NO191321
BURR/17	37/17	Old Coach Road, Kirkton of Collace to road junction just north of Bowbridge.	1.2	NO194314

CP Code	RoW Code	Description of Path	Length (km)	Grid Ref
BURR/18	37/18	School Road: Kirkton of Collace, via Bandirran Hill to B953 west of Bandirran.	1.4	NO200313
BURR/19	37/19	Bogs Road: Collace at Keepers Cottage to Kirkton of Collace road.	0.7	NO202323
BURR/20	37/20	Collace to Dunsinane Hill.	0.8	NO210318
BURR/24	37/24	A94 via Burnside Road and Sewage Works to BURR/154 at Balgray Burn.	0.6	NO168298
BURR/50	37/13B	Old Perth to Forfar Turnpike Road, from BURR/14 in Dunsinnan Wood to minor road at Redstone.	1.3	NO182337
BURR/51	39/10B	Bauchland, St Martins to Muirward Road and A94.	1.5	NO152292
BURR/89	37/89	Dunsinnan Road, Wolfhill to Lady Macbeth Walk.	0.4	NO156334
BURR/101		A94 footway, Woodside crossroads to Coupar Burn bridge.	0.4	NO206380
BURR/102		A93 at Mavisbank to St Martins road via Williamston.	1.2	NO137309
BURR/104		A93 at School Road, Guildtown, north to Wolfhill Road.	0.4	NO133321
BURR/105		Guildtown Millennium Walk - east: from Oakbank Road via Northfield Road to Hall Road.	0.5	NO134318
BURR/106		Guildtown Millennium Walk - southwest: from Cambusburn Road to Loanfolds access track.	0.4	NO132314
BURR/107		A93 via Newmiln to Loanfolds access track.	1.5	NO129306

(continued)

Core Paths List

Burrelton & District Community Council *(continued)*

Number of Core Paths: 54

Length of Core Paths: 68 km

CP Code	RoW Code	Description of Path	Length (km)	Grid Ref
BURR/109		Path to Stone Circle from Cambusmichael road.	0.3	NO109312
BURR/110		Access track to Blindwells (terminating before barn).	0.6	NO124313
BURR/111		Access track from A93 to Loanfolds, terminating at end of Druids' Seat Wood.	1.2	NO128314
BURR/113		Stormontfield to Riverside Path southwest of Fishponds.	0.9	NO103305
BURR/114		A94 footway, Morningside through Balbeggie to Pitskelly access track.	2.0	NO166290
BURR/115		Riverside path, Cambusmichael to Colenhaugh.	4.6	NO110311
BURR/132		B953 by Balhill to Montague.	1.0	NO184297
BURR/133		Southtown of Bandirran to Balhill & Montague.	2.3	NO196297
BURR/134		B953 via Southtown of Bandirran to Kinnaird via Franklyden.	0.9	NO204303
BURR/135		Hawthorn Bank to Old Church Road via Struie Bank, Wolfhill.	0.3	NO154334
BURR/138		Guildtown Millennium Walk - east: Hall Road, Guildtown to St Martins road.	0.5	NO136315
BURR/151		Newbigging via Pathside of Newbigging to Guildtown-Burrelton road.	1.3	NO156347
BURR/154		A94 at Pitskelly to St Martins at Kirkstyle.	2.4	NO162302
BURR/158		Craigmakerran to St Martins road via Blackfaulds.	1.3	NO141319

CP Code	RoW Code	Description of Path	Length (km)	Grid Ref
BURR/159		Old Church Road, Wolfhill to Wolfhill Road, Guildtown, via Redford & Craigmakerran.	2.3	NO142329
BURR/160		Wolfhill at Caroline Place to Old Perth to Forfar Turnpike Road south of Kingswell.	2.0	NO159325
BURR/162		Old Perth to Forfar Turnpike Road via Cairnbeddie to St Martins road	1.3	NO151309
BURR/163		A93 footway in Guildtown, Cambusburn Road to Glenelg.	0.3	NO133317
BURR/169		A94 at Redfield to St Martins road via Gairdrum Cottages.	1.7	NO162290
BURR/171		B953 footway from A94 to Armadale Gardens.	0.3	NO170293
BURR/176		Over Buttergask Cottages to B953 via Round Law.	2.4	NO226339
BURR/179		Path from Redstone-Saucher road to BURR/15.	1.0	NO190333
BURR/180		Path from Redstone-Saucher road to minor road at Damside Cottage.	0.6	NO197336
BURR/190		Link roads, from A94 opposite Whitelea Road, via Gray Park, to Viewfield Place.	0.2	NO200368
BURR/191		Path junction north of Wellsies Cottage via Strelitz Wood link to Whitelea Road opposite Milestone Farm.	2.1	NO182367
BURR/193		Path junction north of Wellsies Cottage via Wellsies & School Road to A94 at Burrelton.	1.8	NO193371

(continued)

Core Paths List

Burrelton & District Community Council *(continued)*

Number of Core Paths: 54

Length of Core Paths: 68 km

CP Code	RoW Code	Description of Path	Length (km)	Grid Ref
BURR/197		Field edge path linking A94 north of Woodside crossroads to BURR/198 at Station Road.	0.4	NO203378
BURR/198		Woodside at Station Road via disused railway to path junction north of Wellsies Cottage.	2.1	NO194376
BURR/199		Riverside path, Cargill to Campsie	4.9	NO137352

Central Community Council

Number of Core Paths: 7

Length of Core Paths: 4 km

CP Code	RoW Code	Description of Path	Length (km)	Grid Ref
CENT/1	1/1	Path from Tay Street via Railway Bridge to Dundee Road.	0.6	NO122230
CENT/3	1/3	Manson Terrace to Friarton Road at Friarton Buildings.	0.4	NO117220
CENT/52	2/1	Towns Lade Cycleway: West Mill Street to Caledonian Road.	0.2	NO114237
CENT/100		Tay Street footway, Royal George Hotel to Marshall Place.	0.7	NO120234
CENT/101		Path across the South Inch (northeast to southwest by Craigie Burn).	0.6	NO116228
CENT/103		A912 footway/cyclepath from Gleneagles Road to Craigend Interchange (west side of main road).	1.2	NO118209
CENT/104		South Inch paths, railway underpass via Scott Monument to centre of the Inch by boating lake.	0.7	NO115229



Core Paths List

City South Community Council

Number of Core Paths: 21

Length of Core Paths: 11 km

CP Code	RoW Code	Description of Path	Length (km)	Grid Ref
CTYS/1	3/1	Buckie Braes path, Low Road to Glendevon Road.	1.6	NO104222
CTYS/2	6/2	Tinkers Loan: Ettrick Drive to Cedar Drive at Lamberkine Drive.	0.4	NO085233
CTYS/3	3/3	Low Road, Cherrybank to Craigie Knowes Road.	1.0	NO104223
CTYS/4	3/4	Verena Terrace to Craigie Knowes Road opposite Craigie Knowes Avenue.	0.1	NO109222
CTYS/13	34/13	Old Gallows Road: West Mains Avenue to Fittis Road.	0.4	NO086237
CTYS/20	42/20	Glendevon Road to A9 bridge at St Magdalene's Hill.	0.6	NO108215
CTYS/100		Path east of Buckie Braes, linking top & bottom to CTYS/1.	0.3	NO100222
CTYS/101		Craigie Knowes Community Woodland west path (Craigie View to CTYS/1).	0.6	NO106220
CTYS/102		Orchard Place, by Craigie Burn, to CTYS/3.	0.3	NO104226
CTYS/103		Craigie Knowes Community Woodland east path (Craigie Knowes Road to CTYS/1).	0.4	NO108219
CTYS/104		Path from Glenearn Road on north side of Craigie Burn to South Inch.	0.2	NO113226
CTYS/105		Gleneagles Road to A9 bridge at St Magdalene's Hill.	1.1	NO110213
CTYS/106		Footway, Craigie Knowes Road (CTYS/3 to CTYS/103).	0.0	NO108221

CP Code	RoW Code	Description of Path	Length (km)	Grid Ref
CTYS/107		Link to Round Perth route from Lauder-Abbotsford Crescents path.	0.1	NO082234
CTYS/111		Fairies Road via Viewlands Park to Hamilton Place.	0.6	NO099235
CTYS/112		Cycleway, Lamberkine Drive & Cedar Drive to Fairhill View & Glasgow Road at Woodlands.	1.4	NO089228
CTYS/113		Glasgow Road footway, Woodlands to Necessity Brae.	0.5	NO097226
CTYS/117		Round Perth route: Torwoodlee to Lamberkine Drive & St Boswells Place.	0.8	NO082233
CTYS/118		Torwoodlee to Fittis Road.	0.1	NO083235
CTYS/119		Link to Round Perth route from Ettrick Drive at Abbotsford Crescent.	0.1	NO082233
CTYS/120		Broxden to B9112 at Gallowspark Wood.	0.2	NO087225



Core Paths List

Cleish & Blairadam Community Council

Number of Core Paths: 23

Length of Core Paths: 29 km

CP Code	RoW Code	Description of Path	Length (km)	Grid Ref
CLSH/1	48/1	Path from road through Cleish, passing to the east of the Manse, to bridge over Gairney Water.	0.3	NT095982
CLSH/4	48/4	The Haughs, Keltybridge to B996 at Blairadam Bridge.	0.6	NT141954
CLSH/5	48/5	Maryburgh to B996 south of Kinnaird Farm.	0.4	NT135962
CLSH/8	48/8	Ballingry road at Parenwell Cottage to B996 at Blairforge.	0.7	NT139965
CLSH/102		Forest track on northern flanks of Dumglow, from Kirkhill Common westwards to CLSH/104.	2.4	NT082970
CLSH/103		Blackhill Wood path, from west of Cleish House to CLSH/102.	2.0	NT084975
CLSH/104		Dumglow: Loch Glow Reservoir dam (in Fife) to minor road at Shank Burn.	4.3	NT081966
CLSH/106		Link path east of Dumglow (CLSH/102 to CLSH/104).	0.7	NT082966
CLSH/107		B996 at Blairfordel Lodge to Maryburgh.	0.5	NT139958
CLSH/117		Path west of Cleish Church via cemetery access track, to CLSH/1.	0.2	NT094981
CLSH/119		B996 at Lochran, over motorway to Windyknowe & Bambricks Wood, Blairadam Forest.	2.2	NT127965
CLSH/121		Blairadam Forest: loop path in Cowden Wood via Millstone Quarry.	1.1	NT109961
CLSH/122		Blairadam Forest: minor road at Dowie's Walls to Bambricks Wood.	2.7	NT112959

CP Code	RoW Code	Description of Path	Length (km)	Grid Ref
CLSH/123		Maryburgh (north) to Blairadam Forest at Bambricks Wood via North Blair.	1.1	NT131960
CLSH/124		Blairadam Forest: Bambricks Wood via Blairhill Wood to Horse Shoe Wood.	1.9	NT120958
CLSH/125		Blairadam Forest: Pieries Burn Bridge to Cowden Wood via Horse Shoe Wood.	1.3	NT115955
CLSH/126		Blairadam Forest: Loutenstane Wood loop.	1.0	NT115954
CLSH/127		Blairadam Forest: Kiery Craigs to Arlick Wood via The Rirum.	1.6	NT122952
CLSH/128		Blairadam Forest: The Rirum to Pieries Burn Bridge via Glen Wood.	1.0	NT120951
CLSH/130		Kelty Burn path, Keltybridge to Woodend, Fife.	0.4	NT137953
CLSH/142		Benarty Road, B996 at Blairfordel to Loch Ore, Fife.	0.8	NT146958
CLSH/144		B996 at Gairneybridge to B9097 via Fruix Farm.	0.8	NT127982
CLSH/147		Blairadam Forest: Keiry Craigs up Kelty Burn linking with Fife paths.	0.5	NT125950



Core Paths List

Comrie & District Community Council

Number of Core Paths: 46

Length of Core Paths: 99 km

CP Code	RoW Code	Description of Path	Length (km)	Grid Ref
CMRI/1	25/1	Ruchill Path: Camp Road to Glen Artney Road at Cultybraggan.	2.8	NN770205
CMRI/2	25/2	Ruchill Path: B827 north of West Cowden to Cowden House gateway.	0.4	NN776207
CMRI/3	25/3	B827 north of West Cowden to Water of Ruchill via Ruchilside.	0.7	NN771207
CMRI/6	25/6	Bogton Braes path: Cowden House gateway south to B827 at Glascorrie road junction.	1.3	NN779202
CMRI/7	25/7	Maam Road & Glen Lednock Circular Path: from Monument Road via Deil's Cauldron to Monument Road below Melville's Monument.	1.6	NN768228
CMRI/8	25/8	Glen Lednock Circular Path: path from CMRI/9 in Laggan Wood to CMRI/36 at Shaky Bridge.	1.8	NN768236
CMRI/9	25/9	Laggan Wood Path: A85 at The Milton to Laggan Wood, north of Golf Course.	1.2	NN777227
CMRI/11	25/11	Earthquake Path & Sawdust Path: Dalchonzie Road to minor road north of Craggish Farm.	0.5	NN761216
CMRI/12	25/12	Bogton Braes & Ruchill Paths: Cowden Road. Upper Square via Cowden House gateway to Muirend.	0.9	NN779210
CMRI/13	25/13	Glen Artney Path, from Cuilt Farm access track via Dalrannoch & Dalchruin to Glen Artney road.	7.1	NN739184
CMRI/14	25/14	Ruchill Path: Dalginross via Field of Refuge to Camp Road.	0.5	NN773216

CP Code	RoW Code	Description of Path	Length (km)	Grid Ref
CMRI/15	25/15	Invergeldie up Invergeldie Burn to Dunan in Glen Almond.	8.0	NN747306
CMRI/16	25/16	Invergeldie to north end of Loch Lednock.	7.0	NN720288
CMRI/17	25/17	Bogton Braes Path: from minor road at Mill of Fortune, round west side of Cowden Loch to minor road at Drummondernoch.	2.5	NN790204
CMRI/18	25/18	Maam Road: A85 at Kindrochet, passing north of Dunira, to Glen Lednock road north west of Monument.	5.6	NN743238
CMRI/19	25/19	Maam Road: Glen Lednock road at Pollyrigg Wood to Cluan Wood.	1.9	NN757231
CMRI/20	25/20	Dundas Street via Melville Lane & Back O Toon Lane to Nurses Lane.	0.3	NN773221
CMRI/22	25/22	Earthquake Path: minor road at Craggish to Dalchonzie road.	2.0	NN756211
CMRI/23	25/23	Link path from A85 west of Twenty Shilling Wood to CMRI/19.	0.5	NN755225
CMRI/25	25/25	Ross Road to The Ross, south of Earthquake House.	0.3	NN764217
CMRI/35	25/35	Bogton Braes Path: Strowan Road east of fire station eastwards along riverbank to South Crieff Road west of Lennoch.	2.9	NN788216
CMRI/36	25/36	Glen Lednock Circular Path: The Milton to Glen Lednock via Balmuick and Shaky Bridge.	3.3	NN771236

(continued)

Core Paths List

Comrie & District Community Council *(continued)*

Number of Core Paths: 46

Length of Core Paths: 99 km

CP Code	RoW Code	Description of Path	Length (km)	Grid Ref
CMRI/43	25/43	Laggan Wood & Glen Lednock Circular Paths: Laggan car park and A85 to Dundas Street car park via School Road.	0.7	NN774221
CMRI/50	24/6A	Trowan Cottage to Sir David Baird's Monument.	0.7	NN823216
CMRI/51	25/20	Nurses Lane: Drummond Street to CMRI/43.	0.1	NN774222
CMRI/53	25/7	Lord Melville's Monument: Path from Monument Road opposite CMRI/7 to CMRI/18 via Monument.	0.9	NN765236
CMRI/54	25/19	Glen Boltachan: Maam Road east of Whitehouse of Dunira to Loch Boltachan.	6.1	NN723250
CMRI/57	25/13	Glen Artney Path, from Glen Artney car park, passing south of Auchinner, to Callander, Stirling.	5.2	NN689150
CMRI/101		Torlum Path: Newburgh Cottage to Glentarf.	1.9	NN802202
CMRI/104		Torlum Path: B827 at Auchingarrich via Barr Dubh to Strowan-Balloch Road.	6.4	NN803195
CMRI/107		Ruchill Path: Path from junction of South Crieff Road & Strowan Road south to path to Muirend.	0.3	NN779211
CMRI/110		Laggan Wood & Glen Lednock Circular Path: Laggan car park north along banks of River Lednock to Laggan Wood.	1.1	NN773226
CMRI/111		Glen Lednock Circular Path: Monument Road from Dundas Street northwest to junction with CMRI/7.	0.1	NN770221
CMRI/117		Deil's Cauldron walkways & staircase.	0.1	NN767235

CP Code	RoW Code	Description of Path	Length (km)	Grid Ref
CMRI/122		Turret Dam to Burial Ground via path west of Braefordie.	9.1	NN798247
CMRI/123		A85 at Comrie Croft to CMRI/122 at Creag an Fhithich.	1.8	NN799232
CMRI/126		A85 at Tomperran via disused railway to minor road at Thornhill Lodge.	4.7	NN799219
CMRI/127		Disused railway, minor road north of Dalchonzie to Tynreoch.	2.0	NN730230
CMRI/128		Link from A85 at Kindrochet to disused railway.	0.4	NN724232
CMRI/133		Earthquake Path & Glen Lednock Circular Path: A85 footway, from Bridge Street to Bridge of Ross.	0.7	NN770220
CMRI/137		Laggan Wood Path: A85 footway, from Laggan car park to Lodge at West Lodge Caravan Park.	0.8	NN781224
CMRI/140		A85 at West Lodge Caravan Park, over Craig More shoulder, to CMRI/122.	1.2	NN787228
CMRI/143		Link from Melville Lane to School Road.	0.0	NN773221
CMRI/144		Wee Cauldron Loop.	0.1	NN768229
CMRI/145		Comrie Millennium Footpath link to CMRI/9 west of Burial Ground.	0.3	NN777228
CMRI/147		Bogton Braes Path: from Dunira Street over Dalginross Bridge to South Crieff Road at Strowan Road.	1.2	NN776215



Core Paths List


Coupar Angus & Bendochy Community Council

Number of Core Paths: 25

Length of Core Paths: 28 km

CP Code	RoW Code	Description of Path	Length (km)	Grid Ref
COUP/4	21/4	Thorn Alley, A923 at Cothall to Candlehouse Lane.	0.5	NO224398
COUP/7	21/7	Greenburn Path, Coupar & Kettins Burns.	0.8	NO228400
COUP/14	21/14	Monk Myre path, East Myreriggs to Ardmuir.	0.8	NO208428
COUP/17	21/17	Fishermans Path, Coupar Angus Common to By-Ways.	0.4	NO225407
COUP/30	17/30	Kitty Swanson's Bridge to Coupar Grange.	0.6	NO224435
COUP/50	21/17	Fishermans Path, By-Ways to River Isla riverside path.	0.5	NO224410
COUP/101		By-Ways to River Isla riverside path.	0.9	NO221410
COUP/102		River Isla riverside path, A923 at Buttery Bank to Balbrogie.	4.4	NO227415
COUP/103		River Ericht path (south bank): Kitty Swanson's Bridge to Parkhead Farm.	0.9	NO223440
COUP/104		Blairgowrie Road opposite Beech Hill Road to Fishermans Path.	0.6	NO222406
COUP/106		A923 at Sewage Works to path junction east of Kempfill.	0.7	NO211401
COUP/107		Caddam Road at disused railway via near Kempfill to road bend at Main Plantation.	1.4	NO209396
COUP/113		A94 at Stobcross to River Isla riverside path at Balbrogie.	1.0	NO242423
COUP/114		A94 at Stobcross to Woodside.	1.4	NO251421

CP Code	RoW Code	Description of Path	Length (km)	Grid Ref
COUP/118		River Isla riverside path, Balbrogie to Boat of Bardmony road.	2.0	NO241435
COUP/121		A923 footway, Moray Place to Markethill.	0.7	NO224396
COUP/124		A94 footway, Princelands Road to Arthurstone.	3.9	NO240417
COUP/125		A923 footway, Myreriggs road to Bendochy.	0.3	NO198421
COUP/128		Buttery Bank link path.	0.1	NO215403
COUP/131		East Myreriggs to minor road opposite Mudhall access track.	1.1	NO217426
COUP/133		Easter Bendochy to minor road south of East Myreriggs.	1.4	NO215422
COUP/134		Link at Meadows Farm to path along disused railway to Candlehouse Lane.	0.1	NO229404
COUP/137		Blairgowrie Road footway at Buttery Bank.	0.5	NO217403
COUP/139		A94 footway, Burnside to Coupar Burn bridge.	1.9	NO213389
COUP/140		Candlehouse Lane east along disused railway to minor road.	1.3	NO229403



Core Paths List

Crieff Community Council

Number of Core Paths: 21

Length of Core Paths: 13 km

CP Code	RoW Code	Description of Path	Length (km)	Grid Ref
CRIF/1	23/1	Maxton Road to Kincardine Road near Alligan Road.	0.2	NN868212
CRIF/3	23/3	River Earn Path: Carrington Terrace to Sauchie Road, Crieff.	0.1	NN859216
CRIF/4	24/4	Kincardine Walk (north of Wester Crieffvechter and Pittentian).	0.7	NN872210
CRIF/7	23/7	River Earn Path: Ford Road at Crieff Cemetery to Sauchie Road.	0.8	NN858214
CRIF/9	23/9	The Knock Path, The Spoke Road: Callum's Hill to Highlandman Loan.	0.4	NN875224
CRIF/13	23/13	Ferntower Road to Perth Road via Crieff Golf Course.	0.4	NN870223
CRIF/16	23/16	Westerleigh to Culcrieff Wood.	0.8	NN863226
CRIF/51	24/5	Currochs & Laggan Hill Paths: access path to Lady Mary's Walk, Crieff from Bridge of Turret.	0.8	NN854219
CRIF/52	24/6	Laggan Hill & Trowan Paths & Lady Mary's Walk: Turretbank Road by Laggan Road to Turret Lodge.	0.4	NN854220
CRIF/54	30/11A	River Earn Path: South Bridge End via Alichmore Lane to path junction north of Crosshead of Alichmore.	0.5	NN855206
CRIF/56	24/7	Laggan Hill & Currochs Paths: Turret Lodge to Laggan Quarry.	0.8	NN850222
CRIF/100		The Knock & Hosh Paths: Knock access road.	0.8	NN866225
CRIF/101		The Knock Path: Knock Summit path.	1.0	NN866229

CP Code	RoW Code	Description of Path	Length (km)	Grid Ref
CRIF/103		The Knock Path: A85 footway, Callum's Hill to Mid Lodge.	0.7	NN875225
CRIF/105		The Knock Path: link path, Ancaster/ Knock Roads to the Knock.	0.2	NN864224
CRIF/109		Track north of the Knock via upper car park.	0.9	NN866230
CRIF/110		Gilmerton to north of Crieff Hydro via Ferntower.	0.5	NN867226
CRIF/113		Dallerie Road to Bridge of Turret, beside Turret Burn.	1.0	NN857218
CRIF/114		Kincardine Road footway from Pittenzie Road to Maxton Road.	0.2	NN868212
CRIF/115		Currochs & Laggan Hill Paths: Turretbank Road footway from Bridge of Turret to Dalvreck Bridge.	0.7	NN856224
CRIF/124		Currochs Path: Turretbank Road to Laggan Quarry.	1.2	NN851226



Core Paths List

Dull & Weem Community Council

Number of Core Paths: 25

Length of Core Paths: 52 km

CP Code	RoW Code	Description of Path	Length (km)	Grid Ref
DULL/2	13/2	Camserney Village Access Road from B846.	0.8	NN818493
DULL/3	13/3	Old Camserney Road, Weem (loop path off B846).	0.6	NN845498
DULL/5	13/5	B846 at Drumdewan to Dull and Camserney.	1.7	NN811491
DULL/6	13/6	Riverside path, B846 at Tay Bridge, Aberfeldy to Strathtay Road.	0.6	NN851495
DULL/100		Footway and off road path beside B846, Weem Parish Church to Tay Bridge, Aberfeldy.	1.2	NN847495
DULL/105		Link path from Tay riverside path to B846 at House of Menzies.	0.5	NN832490
DULL/106		Path from Dull, south west to B846 at Appin House.	0.6	NN805489
DULL/143		Drummond Hill lower circuit (north).	1.7	NN778478
DULL/144		Link path beside Camserney Burn from Tay riverside path to B846.	0.7	NN820487
DULL/145		Tay riverside path, Tay Bridge, Aberfeldy to B846 at Comrie Bridge.	7.4	NN818485
DULL/146		Glengoulangie car park to B846 at White Bridge.	1.6	NN770534
DULL/147		B846 at White Bridge to Schiehallion path.	2.8	NN763546
DULL/148		Link path from Tay riverside path to B846 near Castle Menzies.	0.7	NN839491

CP Code	RoW Code	Description of Path	Length (km)	Grid Ref
DULL/150		Weem westwards to Castle Menzies grounds and B846.	0.6	NN840495
DULL/152		Weem Woods loop path, from near Weem pond.	1.5	NN842498
DULL/153		Weem at Manse to Glassie.	1.0	NN847502
DULL/154		Shenavail to Glassie via Rawer.	1.4	NN842504
DULL/156		Camserney Falls north of Weem Hill to Cnoc Rawer.	4.8	NN823511
DULL/157		Strathtay Road at Easter Cluny towards Farragon Hill (to Cluny Burn crossing only).	3.2	NN874523
DULL/158		Strathtay Road via Cuil to DULL/159 east of Glassie.	1.9	NN857504
DULL/159		Glassie link path (DULL/153 to DULL/158).	1.5	NN855508
DULL/160		Path from 600m east of Glassie NE then NW then SW to Cnoc Rawer.	4.5	NN849517
DULL/161		Link path, east of Camserney Burn, from DULL/169 to DULL/165, near Lurgan.	1.3	NN816502
DULL/165		Dull to Camserney Burn via Dull Wood.	5.5	NN800498
DULL/169		Camserney to Cnoc Rawer by Weem Hill via Shenavail.	4.0	NN825506



Core Paths List

Dunkeld & Birnam Community Council

Number of Core Paths: 66

Length of Core Paths: 164 km

CP Code	RoW Code	Description of Path	Length (km)	Grid Ref
DUNK/1	15/1	Glen Almond path: A822 at Newton Bridge west via Conichan, Auchnafree, Dalriech to Dunan. Rob Roy Way.	15.7	NN815327
DUNK/3	32/3A	Loch of the Lowes Path: Loch of Lowes to Dunkeld above Brae Street.	1.5	NO038428
DUNK/6	18/6A	Loch Ordie, Atholl Woods & Loch of the Lowes Paths: Dunkeld to Kirkmichael, A923 at Cally Lodge to north of Loch Ordie.	12.1	NO023478
DUNK/7	35/7	(Part) Braan & Inchewan Paths, Glen Garr Path: A822 at Rumbling Bridge to Upper Obney.	2.2	NO006404
DUNK/10	32/10	Birnam Riverside Path: River Braan at Bowling Green to Perth Road at Sewage Works via Birnam Oak.	3.4	NO032415
DUNK/11	32/11	Birnam Hill Path & Inchewan Path: Perth Road at Birnam Glen to Birnam Hill and King's Seat.	2.1	NO030410
DUNK/14	32/14	Birnam Hill Path: Birnam Quarry car park to Stair Bridge viewpoint and King's Seat.	2.9	NO036398
DUNK/15	32/15	Braan Path: Hermitage car park on route of Old Military Road to Rumbling Bridge.	2.1	NO005418
DUNK/22	32/22	Braan Path: Inver car park via Hermitage Bridge to Craigvinean Cottage.	2.1	NO008417
DUNK/23	32/23	Fiddlers & Inver Paths: path beside River Tay, from River Braan at Bowling Green to Newton Craig car park.	3.6	NO013429

CP Code	RoW Code	Description of Path	Length (km)	Grid Ref
DUNK/24	32/24	Inchewan Path: path beside Inchewan Burn from Birnam Glen to Glen Garr path, via Balhomish.	3.1	NO017408
DUNK/25	32/25	Bishops & Fiddlers Paths: A923 at car park via Bishop's Hill to Hilton Hotel driveway.	1.3	NO021426
DUNK/26	32/26	Atholl Woods Path: Kings Pass, west of Craig a Barns, south of Rotmell Wood, to Mill Dam.	5.3	NO018448
DUNK/52	32/3B	A923 on Golf Course access road via South Fungarth to Loch of Lowes & Dunkeld.	1.2	NO035430
DUNK/53	32/3C	Brae Street at Springwells to Golf Course car park.	1.0	NO030429
DUNK/54	32/3D	A923 at Etnie Brae to Golf Course car park via Fungarth.	0.6	NO034433
DUNK/55	32/10	Birnam Riverside Path: Birnam Hotel via Oak Road to Riverside path at Birnam Oak.	0.3	NO032419
DUNK/56	32/10	Birnam Hotel via St Mary's Road to Riverside Path behind St Mary's Towers.	0.4	NO033418
DUNK/57	32/10	Birnam Glen to Perth Road at Sewage Works via Craigbeithe, railway underpass & across the A9.	1.3	NO034413
DUNK/59	32/10	Fiddlers Path, Birnam Riverside Path: River Braan at Bowling Green to A923 at Little Dunkeld.	0.4	NO025421
DUNK/60	32/22	Braan Path: Inver car park to Ladywell Plantation, crossing A822.	0.7	NO016417

(continued)

Core Paths List

Dunkeld & Birnam Community Council *(continued)*

Number of Core Paths: 66

Length of Core Paths: 164 km

CP Code	RoW Code	Description of Path	Length (km)	Grid Ref
DUNK/61	32/22	Braan & Inchewan Paths: Tomgarrow to Ladywell Plantation.	2.0	NO010411
DUNK/62	32/22	Braan Path: A822 to Rumbling Bridge via car park.	0.4	NN997411
DUNK/63	32/23	Inver Path: Inver road footway east of Inver Bridge.	0.5	NO020420
DUNK/64	32/23	Braan Path & Inver Path: Inver Bridge via Hermitage car park and Ossian's Hall to Old Military Road above The Hermitage.	1.7	NO012420
DUNK/65	32/23	Inver Path: Old Military Road above The Hermitage to Newton Craig car park.	2.6	NO002427
DUNK/66	32/24	Inchewan Path: link path over Inchewan Burn near Ladywell Plantation.	0.2	NO020410
DUNK/67	32/24	Inchewan Path: Ladywell Plantation (east, south & west).	1.9	NO015413
DUNK/68	32/26	Atholl Woods Path: Cally Car Park to Polney Loch.	1.3	NO019433
DUNK/69	32/14	Birnam Hill Path: Birnam Quarry car park to railway underpass south of Craigbeithe.	0.7	NO039408
DUNK/70	32/25	Bishops Path: Hilton Hotel driveway from A923 to 250m east of hotel.	1.5	NO019426
DUNK/76	15/6	Glen Quaich path, from Quaich Bridge, Amulree to Kenmore hill road, via Turrerich. Rob Roy Way.	6.2	NN876379
DUNK/77	35/1	Little Glenshee to A822 in Strathbraan, via Aldmad Bridge.	3.9	NN953377

CP Code	RoW Code	Description of Path	Length (km)	Grid Ref
DUNK/100		Fiddlers Path: A9 footway/cycleway over bridge at Newton Craig.	0.5	NO004438
DUNK/102		Birnam Wood northern path, Rohallion Castle to Bee Cottage.	1.3	NO044397
DUNK/103		Birnam Riverside Path: Perth Road footway, Birnam Hotel to Sewage Works.	1.1	NO035415
DUNK/106		Loch Ordie Path: upper path, Mill Dam to Loch Ordie.	3.4	NO028485
DUNK/107		Loch Ordie Lodge to Grewshill.	3.3	NO039493
DUNK/108		Path from minor road east of Guay to Loch Ordie.	2.2	NO015495
DUNK/109		Dowally to Raor Lodge.	1.7	NO008478
DUNK/110		Path from minor road east of Guay to path junction by Dowally Burn.	1.9	NO008468
DUNK/111		Link path east of Loch Kennard.	0.5	NN912460
DUNK/112		Cally Loch to Rotmell Wood.	2.4	NO020451
DUNK/113		Loch of the Lowes Path: forest track, Blairgowrie Road near Spoutwells to Cally Car Park.	0.9	NO026434
DUNK/115		Link path at Birnam Bank.	0.1	NO029415
DUNK/117		Rohallion path, from Rohallion Cottage via Robin's Dam to Birnam Wood.	0.5	NO041396
DUNK/118		Griffin Forest southern loop track at Loch Kennard.	8.3	NN912463
DUNK/120		Trochry at Ballinlick to Griffin Forest southern loop track.	9.4	NN954431

(continued)

Core Paths List

Dunkeld & Birnam Community Council *(continued)*

Number of Core Paths: 66

Length of Core Paths: 164 km

CP Code	RoW Code	Description of Path	Length (km)	Grid Ref
DUNK/121		Loch of Lowes at Letter via Loch of Butterstone to A923 at Butterglen.	2.7	NO059446
DUNK/122		Catchpenny to Loch of Butterstone.	1.6	NO065445
DUNK/123		Butterstone to Grewshill.	3.8	NO056471
DUNK/124		A923 at Loch of Craiglush to Mill Dam.	2.5	NO038454
DUNK/125		Loch Ordie Path: Mill Dam to Grewshill.	3.8	NO040473
DUNK/130		Craigvinean Forest track, Newton Craig to Dalguise.	9.1	NN991458
DUNK/131		Loch of the Lowes Path: SWT path at Loch of Lowes.	0.5	NO042434
DUNK/135		Link path, Loch Ordie (north west).	1.2	NO035501
DUNK/136		A923 via Spoutwell Road to Golf Course access road.	0.6	NO028430
DUNK/137		Inver Park to River Braan footbridge beside A9 bridge.	0.6	NO019421
DUNK/138		Path from minor road east of Guay, south to path junction by Dowally Burn.	1.9	NO007486
DUNK/140		Off road cycleway, Guay to Kindallachan.	0.8	NN996494
DUNK/141		Off road cycleway, Rotmell to Guay.	2.1	NO000481
DUNK/142		Off road cycleway, Dunkeld Station to B867 near Birnam Quarry.	1.4	NO035412
DUNK/144		Fiddlers & Loch of the Lowes Paths: A923 footway, Little Dunkeld over Dunkeld Bridge to Atholl Park.	0.8	NO026425
DUNK/145		Bishops & Fiddlers Paths: Bishop's Hill to north of A9 bridge over River Tay.	3.3	NO013433

CP Code	RoW Code	Description of Path	Length (km)	Grid Ref
DUNK/147		Loch of the Lowes Path: woodland path north of A923, from Golf Course road to forest track near Spoutwells.	0.4	NO028432
DUNK/155		A822 at Girron to Glen Almond at Kipney, via Creagan Soilleir.	3.9	NN914345



Core Paths List

Dunning Community Council

Number of Core Paths: 29

Length of Core Paths: 37 km

CP Code	RoW Code	Description of Path	Length (km)	Grid Ref
DNNG/1	28/1	Dunning Burn path, Thorntree Square to Newton of Pitcairns at Sawmill Cottage.	0.7	NO021142
DNNG/9		Corb Glen: Coulshill to B934 at Corb Bridge.	2.2	NO006083
DNNG/10	28/10	Perth Road, Dunning to Lower Granco Street via Dunning Burn side.	0.2	NO019145
DNNG/11	28/11	Perth Road, Dunning at St Paul's Church to Lower Granco Street.	0.1	NO020146
DNNG/12	28/12	Kirk Wynd to Station Road at Bowling Green.	0.2	NO018146
DNNG/15	28/15	Newton of Pitcairns Road, via Dunning Park, to Bridge of Earn Road.	0.1	NO021143
DNNG/100		Pitcairns Glen loop path, from 200m above Sawmill Cottage.	2.8	NO027131
DNNG/103		Stewarts House to Pitcairns Glen loop path.	0.2	NO026135
DNNG/104		B934 between Marcassie Bridge and Pitmeadow, to Pitcairns Glen loop path.	0.5	NO024132
DNNG/105		Cat Walk: B934 south of Findony to B8062 at Millhaugh.	2.0	NO013138
DNNG/107		Duncrub Path: Auchterarder Road to Station Road.	1.7	NO012149
DNNG/108		Perth Road (B934) footway, Dunning.	0.5	NO020146
DNNG/109		Kirk Wynd to Kincladie Wood, via Dunning Burn.	1.0	NO020149
DNNG/110		Kincladie Wood circuit.	1.2	NO023153

CP Code	RoW Code	Description of Path	Length (km)	Grid Ref
DNNG/111		B934 north of Kincladie Wood to B9141 via Leadketty Holdings.	1.5	NO020154
DNNG/117		B934 to Baldinnies via Inverdunning House access track.	1.1	NO026163
DNNG/118		B9141 at Broom Villa via A9 underpass and banks of River Earn to old A9 at Dalreoch Bridge.	1.0	NO003174
DNNG/119		Old A9: AUCH/106 to the Broom of Dalreoch.	0.7	NN998171
DNNG/120		Forest track from B8062 at The Ship to Simpleside Hill.	4.1	NN991120
DNNG/125		B934 at Blaeberry Toll to Knowehead Forest circuit.	1.2	NO027100
DNNG/126		Knowehead Forest circuit (via Broadheadfold & Knowehead access tracks).	4.4	NO036101
DNNG/130		Clow Hill circuit to Water of May near Clow Bridge.	1.8	NO056112
DNNG/132		Clow Hill circuit.	3.5	NO060118
DNNG/136		Rollo Recreation Ground circuit.	1.4	NO016144
DNNG/137		Dun Knock paths, Newton of Pitcairns: accessed from opposite the School House, Crawfordene & Cottarknowe.	0.9	NO022141
DNNG/138		Perth Road footway (B934) from Romangate to Kincladie Wood.	0.2	NO022150
DNNG/139		Fisherman's path under railway bridge at Baldinnies.	0.6	NO024169

(continued)

Core Paths List

Dunning Community Council *(continued)*

Number of Core Paths: 29

Length of Core Paths: 37 km

CP Code	RoW Code	Description of Path	Length (km)	Grid Ref
DNNG/143		Path to Gray Stone from B934 at the Knowes.	0.5	NO023117
DNNG/144		Access track to Clow Hill circuit at Condie Hill.	0.7	NO064123

Earn Community Council

Number of Core Paths: 36

Length of Core Paths: 68 km

CP Code	RoW Code	Description of Path	Length (km)	Grid Ref
EARN/1	41/1	Wallace Road: Lochelbank to West Dron.	2.6	NO123149
EARN/4	42/4	Silver Walk: minor road north of Pitkeathly Wells Farm to minor road west of Kilgraston Cottages.	0.8	NO117173
EARN/5	42/5	Dunbarney Walk: A935 beside railway via Eastfield Farm & Dunbarney Quarry to B935 by Nether Pitcaithly.	2.5	NO119181
EARN/6	42/6	Clayton Park to Oudenarde via motorway underpass.	0.9	NO136180
EARN/8	42/8	Riverside Path: riverside to A912 at bridge.	0.3	NO131185
EARN/12	42/12	Ardargie to Glenearnhill by Castle Law, via Culteuchar.	2.6	NO089156
EARN/14	42/14	Kinnaird Road, Forgandenny to Kinnaird Lodge via Meikle Kinnaird.	1.7	NO085175
EARN/15	42/15	The Old Edinburgh Road: B935 at Kinnaird Place to Ardargie.	2.7	NO082169
EARN/20	42/20	Aberdalgie road west of Mailer to Moncrieffe via Callerfountain & Hilton Hill.	1.7	NO102207
EARN/21	42/21	Cuddies Strip Path: B9112 at Gallowspark Wood to Craigie Hill Golf Course.	1.0	NO096219
EARN/26	42/26	The Old Bakery, School Road to B935 at Kinnaird Place, Forgandenny.	0.2	NO087181
EARN/100		B935 at Baxterknowe to road to Forgandenny Cottages via Gallowmuir Wood.	2.4	NO095185

(continued)

Core Paths List


Earn Community Council *(continued)*

Number of Core Paths: 36

Length of Core Paths: 68 km

CP Code	RoW Code	Description of Path	Length (km)	Grid Ref
EARN/101		Rhynd to road to Easter Rhynd, via Balhepburn & Muirhead.	3.6	NO166198
EARN/103		Forest paths, B934 at Littlerig parking area to Middle Rigg by Stronachie.	2.4	NO056089
EARN/104		Moncrieffe Hill: low path to Moredun Top (above motorway cutting).	5.7	NO138195
EARN/106		Hilton Hill circuit, from EARN/20.	1.0	NO106210
EARN/108		B9112 at Gallowspark Wood to EARN/20 at Mailer Hill and Callarfountain.	2.6	NO098212
EARN/111		The Old Bakery, School Road to road to Forgandenny Cottages.	0.5	NO087184
EARN/112		Muckersie Mill south to loop path below White Craigs.	1.7	NO076152
EARN/117		Broxden to B9112 at Gallowspark Wood.	1.5	NO089221
EARN/118		Cairnie Cottage to top of B934, via A9 underpass.	1.3	NO028188
EARN/119		Stronachie to Mains of Struie.	2.7	NO076103
EARN/120		Gallowmuir Wood to Dunbarney Quarry via Old Windmill.	1.2	NO106184
EARN/121		B935 opposite Eastfield via South Dumbuils & Westhall to Glenearn.	2.9	NO100171
EARN/122		Path to Elcho Castle from EARN/101.	0.6	NO163207
EARN/125		Forteviot to May Cottage.	1.2	NO051169
EARN/126		B935 west of Forteviot via Milton of Forteviot and River Earn to B935 at Kildinny.	3.8	NO058181

CP Code	RoW Code	Description of Path	Length (km)	Grid Ref
EARN/129		Path of Condie to Water of May near Clow Bridge.	2.0	NO065112
EARN/130		Link path, north Garblie Wood, Ardargie Road to EARN/15.	0.9	NO078168
EARN/131		Hillside path, from EARN/121 between Glenearn and Westhall to Glenearnhill by Castle Law.	1.8	NO103157
EARN/135		Tarsappie Hill to Leitchill Quarry car park.	1.1	NO137206
EARN/139		A912 footway/cyclepath from Bridge of Earn to Craigend Interchange.	2.6	NO126195
EARN/141		Summerfield to West Dron.	1.1	NO124166
EARN/142		Moncrieffe Hill: High Path to Moredun Fort.	2.4	NO140197
EARN/144		Moncrieffe Hill: Tarsappie Hill loop.	1.4	NO131201
EARN/153		Clayton Road to A913 at Broadwell.	3.3	NO160172



Core Paths List

East Strathearn Community Council

Number of Core Paths: 31

Length of Core Paths: 67 km

CP Code	RoW Code	Description of Path	Length (km)	Grid Ref
ESTN/4	24/4	Kincardine Walk (north of Wester Crieffvechter and Pittentian).	0.8	NN879209
ESTN/6	24/6	Trowan Path & Lady Mary's Walk: Laggan Road to Trowan, via Laggan.	3.3	NN837217
ESTN/7	24/7	Laggan Hill Path: A85 opposite Tigh Beag to Crieff via Laggan Hill.	2.4	NN839226
ESTN/9	23/9	The Knock Path & The Spoke Road: Callum's Hill to Highlandman Loan at Cedarwood.	0.5	NN880225
ESTN/11	24/11	A85 at Drummy Cottages via Drumphin & Woodend to Madderty.	3.1	NN943226
ESTN/16	23/16	Hosh Path: Culcrieff Wood to Hosh Farm via Golf Club House.	1.3	NN859233
ESTN/50	23/17	Currochs & Hosh Paths: Dalvreck Bridge west of Turret Burn to Distillery & Hosh (Lovers Walk).	0.8	NN857231
ESTN/51	23/11	The Knock Path: Gilmerton to Knock of Crieff via Ferntower.	1.9	NN877231
ESTN/52	24/11	Fowlis Wester to A85 west of Drummy Cottages, via Drummy.	1.0	NN930236
ESTN/100		Currochs & Laggan Hill Paths & Lady Mary's Walk: Laggan Road to Puddock Wood.	2.9	NN844220
ESTN/102		Currochs Path: Dalvreck to Bridge of Hosh (west of Distillery).	1.0	NN855231
ESTN/105		Currochs & Hosh Paths: link path over Turret Burn at Glenturret Distillery.	0.3	NN856234

CP Code	RoW Code	Description of Path	Length (km)	Grid Ref
ESTN/107		Hosh Path: Culcrieff Wood to Turret Burn via Culcrieff Cottages.	0.7	NN859231
ESTN/108		Hosh Path: Knock access road to Golf Club House, east of Culcrieff Wood.	0.5	NN863229
ESTN/109		The Knock Path, north & east of summit ridge.	1.6	NN872233
ESTN/110		The Knock Path: A85 at Garden Lodge near Highlandman Loan, to Ferntower.	0.5	NN879231
ESTN/116		A85 opposite Tigh Beag to Trowan via Samson's Stone.	1.6	NN827220
ESTN/117		Ferneyfold to Balgowan Lime Store via Drumharvie.	0.8	NN970211
ESTN/119		Path from Strowan-Balloch Road to Knock Mary.	1.4	NN834197
ESTN/123		St David's road to New Fowlis-Kinkell Bridge road via Muirmouth.	1.9	NN933194
ESTN/128		Loch Turret access road and dam, from Hosh Farm.	5.6	NN836251
ESTN/129		Gorthy Wood path, west of Aldie to east of Sluidubh via Loch Horn.	2.5	NN960257
ESTN/131		Loch Turret to A822 at Parkneuk Burn near Falls of Monzie.	10.1	NN855267
ESTN/137		Knock of Crieff, north west (lower) path.	0.9	NN868232
ESTN/138		Knock of Crieff, summit path (east).	0.6	NN872233
ESTN/139		Loch Turret dam to Lochan Uaine.	5.9	NN803288
ESTN/142		Monzie old road, Monzie to A822	1.3	NN883254

(continued)

Core Paths List

East Strathearn Community Council *(continued)*

Number of Core Paths: 31

Length of Core Paths: 67 km

CP Code	RoW Code	Description of Path	Length (km)	Grid Ref
ESTN/144		The Knock Path: A85 footway, Gilmerton to Mid Lodge.	1.2	NN881231
ESTN/145		Balgowan to A85 near garage, via Newrow Lodge.	1.0	NN970239
ESTN/150		Turret Burn via Ton Eich & Creag Chaissean to ESTN/131 by Barvick Burn.	8.7	NN818280
ESTN/151		B8062 to St David's road via Shearerston.	1.2	NN923186

Errol Community Council

Number of Core Paths: 23

Length of Core Paths: 26 km

CP Code	RoW Code	Description of Path	Length (km)	Grid Ref
EROL/1	43/1	Auld Coos Road (Thieves Walk): North Bank Dykes to Elm Street.	0.4	NO251230
EROL/3	43/3	Gas Brae, Errol to Port Allen via Tay Lodge.	2.3	NO255219
EROL/4	43/4	Murie Cemetery access track to Loanfoot via Murie Gardens.	1.3	NO235224
EROL/7	43/7	Port Allen to Paddockmuir Wood.	4.2	NO232204
EROL/8	43/8	Seaside House access track to Tay riverbank foreshore northeast of Seaside House.	1.7	NO280250
EROL/12	43/12	High Street, via Norlands, to Elm Street	0.2	NO250228
EROL/100		Tay Lodge eastwards to Sewage Works road.	1.3	NO264226
EROL/104		Daleally to Sewage Works road at Tay coast.	2.0	NO262224
EROL/105		St Madoes Road to Daleally.	1.0	NO251222
EROL/106		Balcalk, Port Allen to Daleally Farm Cottages.	0.7	NO250216
EROL/111		New Farm Road.	1.0	NO260233
EROL/112		Station Road to New Farm.	0.5	NO258232
EROL/114		Footway, Errol Station to road junction at New Farm access track.	0.7	NO255240
EROL/115		Inchcoonans to Errol Station.	1.9	NO244240
EROL/116		Loan Brae footway, High Street, Errol to Beechgrove Place.	0.4	NO248228
EROL/118		Track through Paddockmuir Wood.	0.9	NO217199

(continued)

Core Paths List

Errol Community Council *(continued)*

Number of Core Paths: 23

Length of Core Paths: 26 km

CP Code	RoW Code	Description of Path	Length (km)	Grid Ref
EROL/119		Station Road to Loan Brae (path behind houses on Preston Watson Street).	0.7	NO254233
EROL/124		Footway, St Madoes Road, High Street to Murie Cemetery access track.	1.6	NO243223
EROL/125		Station Road footway, Gowrie Road to road junction at New Farm access track.	0.5	NO256234
EROL/126		Path from Station Road to Errol Station.	1.1	NO254238
EROL/128		Errol to Loan Brae west of Loan Farm Cottage.	0.8	NO248231
EROL/129		Drums of Ardgraith link to Glendoick.	0.7	NO221234
EROL/133		Elm Street footway, Auld Coos Road to Beechgrove Place.	0.3	NO249231

Fossoway Community Council

Number of Core Paths: 32

Length of Core Paths: 42 km

CP Code	RoW Code	Description of Path	Length (km)	Grid Ref
FSWY/1	50/1	Path from Crook of Devon (A977 west of Church Road) to road near Keith Hills, via Bull Stone & West Bank Wood.	1.7	NT034993
FSWY/7	50/7	Fossoway School to Ashbank via St Thomas' Cottage.	0.5	NO039005
FSWY/10		Rumbling Bridge Gorge Walk: Rumbling Bridge to Naemoor Road (including viewpoints & bridge).	0.7	NT017997
FSWY/11	50/11	Pitfar Lodge south to Tethyknowe via Lambhill Wood.	2.0	NT001962
FSWY/14	50/14	The Loan: path from Ashgrove, Crook of Devon, to minor road west of Carsehall (Loop Road).	0.3	NO038008
FSWY/15	50/15	Path from A977, Station Road via Broomhill Kennels & Drumbog to B9097 south of Drum.	1.6	NO042000
FSWY/16	50/16A	Naemoor Road at Rockcliffe, Crook of Devon to Yetts of Muckhart.	2.0	NO024006
FSWY/18	50/18A	A823 at Smithy House, Rumbling Bridge, via Blairhill & Muckhart Mill to Pathead Road, Clackmannanshire.	0.7	NT012996
FSWY/50		Link to A977 from FSWY/7 at The Poplars, Drum.	0.1	NO041005
FSWY/51	50/15	Bull Stone to Broomhill Kennels, Crook of Devon.	0.6	NT035997
FSWY/101		Gairney Water path, Drumbog to Easter Aldie.	1.7	NT055999

(continued)

Core Paths List

Fossoway Community Council *(continued)*

Number of Core Paths: 32

Length of Core Paths: 42 km

CP Code	RoW Code	Description of Path	Length (km)	Grid Ref
FSWY/103		Crook of Devon at Greenparks to Craiglaw via Harelaw.	1.7	NT029992
FSWY/104		A977 to Harelaw via Sewage Works track.	0.2	NT029997
FSWY/105		Rumbling Bridge Gorge walk, River Devon South Bank: Rumbling Bridge to A977 at Crook of Devon Sewage Works.	1.7	NT022997
FSWY/107		Naemoor Road west of Lendrick Muir to Yetts of Muckhart, Clacks.	0.2	NO019001
FSWY/109		Fossoway School Millennium Walk Project (Ashgrove to new bridge over River Devon).	0.7	NO034006
FSWY/117		Path east of Pitfar Lodge to Lambhill via Pitfar.	1.7	NT007964
FSWY/123		Lendrick Hill ascent path from Glendey Burn parking area.	2.5	NO013039
FSWY/130		Link path from A91 at Hallhill, east of Carnbo, to bend on road to Dalqueich.	0.5	NO058034
FSWY/131		Path from minor road west of Carsehall (Loop Road) to Gelvan, via Hoods Hill.	1.7	NO045012
FSWY/134		Disused railway north of Wood of Coldrain to minor road west of Wester Coldrain.	2.5	NO076007
FSWY/140		Old Saline Road at Blairingone.	0.3	NS985966
FSWY/141		Loop path at Powmill Cottage via Craigton and disused railway.	2.1	NT014985

CP Code	RoW Code	Description of Path	Length (km)	Grid Ref
FSWY/146		Footway, Vicar's Bridge Road, Blairingone, from Main Street to Ladieshall.	0.2	NS984968
FSWY/148		A977 footway from Gartwhinzean Feus through Powmill & Crook of Devon to Loop Road, Drum.	4.8	NT029992
FSWY/151		Off road path by A823 opposite Rumbling Bridge Nursing Home.	0.2	NT015996
FSWY/153		Braelangwell on Vicar's Bridge Road, Blairingone to River Devon via Boghall, Clackmannanshire.	0.3	NS981971
FSWY/156		A91 at Grace Cottage, Carnbo, to Waterhead Bridges.	2.0	NO052039
FSWY/157		Footway, Grace Cottage, Carnbo, to Carnbo Community Centre.	0.8	NO058032
FSWY/164		Ladieshall, Vicar's Bridge Road, Blairingone to B913 by Doll.	0.2	NS982969
FSWY/170		Vicar's Bridge Road at Palace Brae to River Devon & B913 at Rackmill House, Clackmannanshire.	0.4	NS982978
FSWY/182		Forest paths, B934 at Littlerig parking area to Middle Rigg by Stronachie.	5.1	NO029080



Core Paths List

Glenfarg Community Council

Number of Core Paths: 12

Length of Core Paths: 14 km

CP Code	RoW Code	Description of Path	Length (km)	Grid Ref
GLFG/1	41/1	Wallace Road: Lochelbank to West Dron.	2.3	NO129132
GLFG/10	41/10	Yellowhill Road, from Pitillock access track to Burnside, Fife, via Bannaty.	0.6	NO150099
GLFG/100		Church Brae to Hilton of Duncruevie.	0.5	NO129100
GLFG/101		Duncruevie to above old Hilton of Duncruevie quarries.	0.7	NO132094
GLFG/104		Glenfarg (opposite Ladeside) to Balcanquhal road via Arngask.	0.8	NO138105
GLFG/105		Paris Bridge to Arngask.	0.8	NO139109
GLFG/106		Wallace Road to Deuglie-Ardargie road, via Lochelbank Hill.	2.8	NO112131
GLFG/108		Off road path, Wallace Park to Duncruevie.	0.8	NO134099
GLFG/109		Link path, B996 to Duncruevie Road (north of Calfford Brae).	0.4	NO136097
GLFG/110		Link path to Duncruevie off road path (in woodland).	0.2	NO135097
GLFG/111		Footway, Ladeside & Church Brae, Glenfarg.	0.6	NO132103
GLFG/114		Wester Deuglie to Black Craigs via Craighead.	3.3	NO094114

Glenlyon & Loch Tay Community Council

Number of Core Paths: 12

Length of Core Paths: 32 km

CP Code	RoW Code	Description of Path	Length (km)	Grid Ref
LTAY/2	11/2	Innerwick to Carie.	4.3	NN586494
LTAY/4	14/4	Path over Duneaves Suspension Bridge near Fortingall.	0.6	NN749468
LTAY/102		Ben Lawers Nature Trail.	1.7	NN610382
LTAY/106		Invervar to Camusvrachan via Roromore.	6.7	NN644476
LTAY/107		Link to Drummond Hill lower path at Easter Auchtar.	0.4	NN725458
LTAY/108		Link to Drummond Hill lower path at Kinigallin.	0.6	NN758470
LTAY/112		Link to Drummond Hill lower path at Fearnan.	0.9	NN729445
LTAY/113		Drummond Hill lower path (north).	6.1	NN748465
LTAY/114		Drummond Hill - link path over hill.	2.4	NN761464
LTAY/115		Pubil to Glen Lochay, Stirling.	3.1	NN453405
LTAY/116		Bridge of Balgie to Camusvrachan via Balmenoch.	4.6	NN598470
LTAY/118		Path to lint mill, Invervar.	0.1	NN665482



Core Paths List

Inchture Community Council

Number of Core Paths: 30

Length of Core Paths: 48 km

CP Code	RoW Code	Description of Path	Length (km)	Grid Ref
ITUR/1	45/1	Glen of Rait road via Gasconhall & Shanry to road south of Dalreichmoor.	3.2	NO206269
ITUR/50	45/1	Minor road north of Arnbathie via Shien Hill to minor road north of Evelick Castle.	3.2	NO180264
ITUR/101		Tay Estuary path from Templehall crossing via Templehall to Powgavie.	1.7	NO296260
ITUR/102		Knapp Den loop path from Rossie Priory North Lodge.	2.6	NO275317
ITUR/103		B953 at Baledgarno to West Lodge, Abernyte.	1.7	NO272306
ITUR/104		Rossie lake circular path, from Baledgarno.	1.3	NO278299
ITUR/105		Woodland path north of Rossie Lake by Baledgarno Burn.	0.5	NO278298
ITUR/107		B953 at Baledgarno to Ballindean.	1.1	NO270299
ITUR/108		Ballindean circuit, Ballindean Farm via Hilltown to Wester Ballindean.	1.6	NO261294
ITUR/111		Wester Ballindean to minor road east of Pitmiddle.	0.9	NO254295
ITUR/118		Kinnaird Castle to Woodburnhead-Sunnyhall Den.	1.2	NO236293
ITUR/120		High Carse Road south of Flawcraig via Woodwell & Franklyden to Southtown of Bandirran.	2.9	NO229283
ITUR/121		Rait westwards to High Carse Road.	0.8	NO229269
ITUR/124		Link to Pole Hill from ITUR/50.	0.7	NO193263
ITUR/126		Kinnaird to Abernyte road via Pitmiddle.	2.1	NO246293

CP Code	RoW Code	Description of Path	Length (km)	Grid Ref
ITUR/129		B953 via Stockmuir to Over Buttergask Cottages.	1.5	NO241328
ITUR/132		B953 by Balhill to Montague.	1.8	NO184286
ITUR/134		Southtown of Bandirran to Kinnaird via Franklyden.	2.5	NO215296
ITUR/135		Link from Woodwell to Franklyden path to Woodburnhead.	0.7	NO227295
ITUR/140		Pitmiddle Wood loop path, accessed from B953 east of Tullach Ard.	5.2	NO227308
ITUR/141		Pitmiddle Wood cross route by Hoole Hill.	0.6	NO228309
ITUR/142		Woodburnhead to Pitmiddle Wood loop path.	0.7	NO230299
ITUR/143		New path, Orchard Way by Maggie Duncan Close, by burn & north to Moncur.	2.6	NO284286
ITUR/145		Abernyte to B953 near Balloleys via Whitehills.	2.9	NO246315
ITUR/147		Field circuit south & east of Kinnaird, by Inchmartine Pow.	1.2	NO249283
ITUR/156		Footway, Flower of Monorgan Close.	0.3	NO283286
ITUR/157		A90 footway from Moncur Road, Inchture to Huntly Burn.	1.0	NO284291
ITUR/161		New path, Horse Gage/Black Devon Place.	0.2	NO284284
ITUR/162		Link path, Moncur Road to Flower of Monorgan Close.	0.1	NO281287
ITUR/163		B953 at disused quarry to Dunsinane Hill.	1.1	NO218316

Core Paths List

Invergowrie & Kingoodie Community Council

Number of Core Paths: 13

Length of Core Paths: 9 km

CP Code	RoW Code	Description of Path	Length (km)	Grid Ref
INGI/1	52/1	Main Street to Greystane Terrace, Invergowrie.	0.2	NO347304
INGI/3	52/3	Kingoodie Quarry: Falkland Place to Braehead Road.	0.2	NO340294
INGI/5		Coastal loop path, railway bridge at Invergowrie Station to Inverbay.	0.3	NO348297
INGI/7	52/7	Errol Road to A90 footway via Braehead Road.	1.5	NO339300
INGI/8	52/8	Errol Road to A90 footway at Petrol Station via SCRI.	1.0	NO341300
INGI/10		Coast path, Station Road railway bridge to Errol Road by Kingoodie.	0.9	NO345296
INGI/16	52/16	Errol Road at Dryburgh Terrace via SCRI to INGI/7.	0.9	NO342299
INGI/101		Kingoodie Quarry loop path.	0.5	NO339294
INGI/102		SCRI western loop path.	1.0	NO336298
INGI/104		Link path north of SCRI glasshouses (INGI/7 to INGI/8).	0.4	NO339300
INGI/110		A90 footway, Main Street at TA Centre to Mylnefield Gardens access road.	1.4	NO337304
INGI/111		Swallow Path, Mill Road Invergowrie via underpass to Swallow Hotel, Dundee.	0.1	NO345306
INGI/113		Errol Road footway, from SCRI access road to railway bridge.	0.3	NO343295

Kenmore & District Community Council

Number of Core Paths: 16

Length of Core Paths: 36 km

CP Code	RoW Code	Description of Path	Length (km)	Grid Ref
KENM/2	15/2A	Falls of Acharn circular path via The Hermitage. Rob Roy Way Alternative.	1.7	NN756434
KENM/15	25/15	Ardtalnaig to Dunan. Rob Roy Way.	7.9	NN722366
KENM/50	15/2B	Queens Drive: Upper Falls of Acharn to Quaich road on Braes of Taymouth. Rob Roy Way Alternative.	3.7	NN770439
KENM/107		Queens Drive, Tombuie Cottage to Tullichuil. Rob Roy Way Alternative.	1.9	NN792452
KENM/125		Eastern access track to Drummond Hill lower circuit (near Rustic Lodge).	0.7	NN786477
KENM/126		Drummond Hill lower path (Rustic Lodge to Fearnan).	6.6	NN759462
KENM/127		Link to Drummond Hill lower circuit from Rock Lodge near Chinese Bridge.	0.5	NN782470
KENM/128		Link to Drummond Hill lower path from road by Mains of Taymouth.	1.5	NN770460
KENM/131		Kenmore to Chinese Bridge (the Gallops).	1.7	NN776461
KENM/132		Tay riverside path west of Taymouth Castle to A837 at Newhall.	1.4	NN788465
KENM/133		Tay riverside path, Kenmore to Chinese Bridge.	2.1	NN777461
KENM/134		Kenmore to Taymouth Castle driveway at Allt a' Bhealaich bridge.	2.5	NN780459
KENM/135		A827 at Quaich road junction to Croft na Caber.	0.6	NN772450
KENM/138		Riverside path, Rock Lodge & Chinese Bridge to Drummond Cottage.	1.6	NN783470

(continued)

Core Paths List

Kenmore & District Community Council *(continued)*

Number of Core Paths: 16

Length of Core Paths: 36 km

CP Code	RoW Code	Description of Path	Length (km)	Grid Ref
KENM/142		Drummond Hill lower path (north) above Fearnan.	0.9	NN729449
KENM/143		A827 Footway, Quaich road to Mains of Taymouth, Kenmore.	0.9	NN772454

Kettins Community Council

Number of Core Paths: 21

Length of Core Paths: 27 km

CP Code	RoW Code	Description of Path	Length (km)	Grid Ref
KTNS/1	22/1	Millhaugh to Hallyburton West Lodge, via Kettins Burn.	1.2	NO240384
KTNS/3	22/3	Schoolhouse to the Village Green & Kettins Bridge.	0.2	NO238390
KTNS/7	21/7	Burnside Walk, Greenburns to Coupar Angus.	0.6	NO233398
KTNS/100		Gaskhill Wood, Balloglack Cottage & lower forest track.	1.8	NO239352
KTNS/101		Gaskhill Wood, summit of Gask Hill and western descent path to lower forest track.	2.8	NO237349
KTNS/105		East Lodge to West Lodge, Lintrose.	1.0	NO225378
KTNS/110		Path from Beechwood Cottage, Kettins, to minor road north of Markethill.	0.5	NO231391
KTNS/112		Path from Newtyle Road, Kettins to minor road south of Greenburns.	0.8	NO235393
KTNS/116		Loop northwest of Mains of Hallyburton, from Burn Bank, Kettins to near Knollhead Farm.	1.5	NO244391
KTNS/120		Disused railway west of West Ardler (to burn crossing only).	1.2	NO248412
KTNS/121		West Ardler to Stobcross-Woodside path crossing disused railway.	0.7	NO253416
KTNS/122		East Kinnochtry Farm to minor roads near Hillfoot and Peattie Farm Cottages.	1.7	NO218357
KTNS/126		Northballo Hill lower track (north), Ballo Glack to Laird's Loch.	2.3	NO251354

(continued)

Core Paths List

Kettins Community Council *(continued)*

Number of Core Paths: 21

Length of Core Paths: 27 km

CP Code	RoW Code	Description of Path	Length (km)	Grid Ref
KTNS/127		Northballo Hill upper circuit east, accessed from southern entry to forest.	2.0	NO252353
KTNS/128		Northballo Hill upper circuit west.	1.4	NO253353
KTNS/131		A923 Tullybaccart car park to Laird's Loch.	0.9	NO260358
KTNS/132		A923 footway, Coupar Burn to Ardler road.	0.3	NO227392
KTNS/135		A923 Tullybaccart car park to Lundie Craigs (southern link, via Angus paths).	0.5	NO263362
KTNS/136		Path from forest track in Lundie Craigs Wood to Lundie Craigs (in Angus).	0.3	NO277379
KTNS/137		Easter Leys to road north of Purlend Cottage via Hillpark Wood.	3.2	NO261383
KTNS/138		Forest track to Lundie Craigs (northern link in Lundie Craigs & Drumsuldry Woods via Angus paths).	2.0	NO272378

Killiecrankie & Fincastle Community Council

Number of Core Paths: 15

Length of Core Paths: 35 km

CP Code	RoW Code	Description of Path	Length (km)	Grid Ref
KCKI/5	10/5	Blair Atholl to Glen Fincastle.	2.0	NN868624
KCKI/6	10/6	Tressait by Loch Tummel Inn to Loch Bhac & Glen Garry.	2.0	NN817609
KCKI/19	51/19	Killiecrankie Path: Coronation Bridge via Linn of Tummel to Garry Bridge.	2.4	NN909606
KCKI/50	51/19	Bealach Path: Garry Bridge to Killiecrankie Visitor Centre, Cairngorms NP.	1.5	NN915617
KCKI/100		Killiecrankie Path: B8079 in Pass of Killiecrankie, beneath viaduct to forest track beneath Craigower.	1.4	NN918614
KCKI/101		Killiecrankie Path: footway on B8079 south of Killiecrankie Visitor Centre, Cairngorms NP.	0.6	NN917621
KCKI/109		Path to Allt Girnaig from B8079 at The Retreat, Cairngorms NP.	1.4	NN923647
KCKI/111		Glen Girnaig path from Old Faskally to Allt Girnaig.	2.6	NN925642
KCKI/117		Allean Forest Path (east) from car park on B8019.	2.3	NN859601
KCKI/118		Link path to Bealach path at Loch a'Choire.	0.6	NN941623
KCKI/119		Allean Forest Paths, central path linking to path to Glen Fincastle.	2.7	NN853610
KCKI/120		Bealach Path: From opposite Killiecrankie Visitor Centre via Old Faskally & Water Works to Bealach.	3.9	NN928626

(continued)

Core Paths List

Killiecrankie & Fincastle Community Council *(continued)*

Number of Core Paths: 15

Length of Core Paths: 35 km

CP Code	RoW Code	Description of Path	Length (km)	Grid Ref
KCKI/122		Craig Fonvuick path from Balrobbie Farm access track to road near Fonvuick.	3.5	NN909623
KCKI/125		Loch Bhac to Glen Fincastle via Lochan na Leathain.	5.9	NN843619
KCKI/126		Allean Forest Paths (west) to kiln & viewpoint & linking to KCKI/117.	2.0	NN853603

Kinross Community Council

Number of Core Paths: 15

Length of Core Paths: 14 km

CP Code	RoW Code	Description of Path	Length (km)	Grid Ref
KROS/3	46/3	High Street via Auction Mart to Boathouse access road.	0.4	NO119017
KROS/100		Loch Leven Heritage Trail, Kirkgate Park to North Queich bridge.	2.2	NO129027
KROS/105		Gallowhill Road footway, A922 to Ladeside.	1.1	NO111036
KROS/107		Golf Course path, St Paul's Church to B996 at Green Hotel.	0.7	NO117028
KROS/108		A922 footway, Loch Leven Health Centre to Auld Mart Road.	0.7	NO116037
KROS/109		Gallowhill Road to Springfield Road at playground.	0.8	NO111031
KROS/110		Lochside path, Kirkgate Park (from eastern playground).	0.7	NO124018
KROS/111		Lochside path from Boathouse parking area to Kirkgate Park.	0.4	NO122018
KROS/114		Sunnypark to Loch Leven Heritage Trail, beside Ury Burn.	1.6	NO123033
KROS/115		Middle Balado to disused railway.	0.9	NO095020
KROS/116		Disused railway, Waterside to Middle Balado path.	1.3	NO090014
KROS/117		Craigton Bents - Cockairney - Drum Plantation.	2.4	NT096997
KROS/127		Station Road to Bowton Road at Kinross Primary School.	0.2	NO114023
KROS/128		Old Road west of Middle Balado to Balado Crossroads.	0.8	NO089023
KROS/131		Footway on Burns-Begg Street	0.1	NO119020

Core Paths List

Letham Community Council

Number of Core Paths: 3

Length of Core Paths: 2 km

CP Code	RoW Code	Description of Path	Length (km)	Grid Ref
LTHM/1	2/1	Towns Lade Cycleway: Caledonian Road to Crieff Road.	0.8	NO110241
LTHM/13	34/13	Old Gallows Road, Fittis Road to A9.	0.3	NO082237
LTHM/100		Western edge path, Old Gallows Road to West Mains Avenue.	1.1	NO084242

Longforgan Community Council

Number of Core Paths: 17

Length of Core Paths: 24 km

CP Code	RoW Code	Description of Path	Length (km)	Grid Ref
LFGN/3	53/3	Path from Castle Road to Station Road via Westbank Road.	0.8	NO310298
LFGN/14	53/14	Dron via Redmyre sheepfolds to minor road north of Littleton.	3.8	NO283336
LFGN/100		Castle Road footway from Main Street to West Acres.	0.6	NO306298
LFGN/103		Tay Estuary path from Templehall crossing via Templehall to Powgavie.	2.7	NO309274
LFGN/105		Station Road footway from Main Street to Rosamund Pilcher Drive.	0.3	NO313299
LFGN/106		Path from Main Street to Westbank Road.	0.2	NO310299
LFGN/107		West Bank to road south of East Bank, Castle Huntly Holdings.	1.0	NO313295
LFGN/110		Road south of East Bank to Bogle Bridge, Castle Huntly Holdings.	1.8	NO310290
LFGN/113		A90 at Craigdallie Cottage via West Pilmore and rail underpass to coast road west of Kingoodie.	1.6	NO327298
LFGN/115		A90 footway from Main Street Longforgan to Mylnefield Gardens access road.	1.5	NO323303
LFGN/116		Huntly Wood paths & access track from minor road north of Longforgan.	2.0	NO310305
LFGN/119		Main Street footway from junction with Castle Road & through underpass.	0.5	NO307300

(continued)

Core Paths List

Longforgan Community Council *(continued)*

Number of Core Paths: 17

Length of Core Paths: 24 km

CP Code	RoW Code	Description of Path	Length (km)	Grid Ref
LFGN/126		LFGN/14 north of sheepfolds, running southwest to Redmyre then northwest to Littleton	2.5	NO276335
LFGN/137		Off road path from North Lodge, Castle Huntly to Bogle Bridge.	0.6	NO304293
LFGN/138		Main Street footway from turning circle at east end to Castle Road.	0.8	NO312301
LFGN/140		A90 footway from Longforgan underpass to Huntly Burn.	2.0	NO297297
LFGN/141		West Den of Balruddery, Cleekmin to Fifebanks.	1.0	NO308320

Luncarty, Redgorton & Moneydie Community Council

Number of Core Paths: 23

Length of Core Paths: 30 km

CP Code	RoW Code	Description of Path	Length (km)	Grid Ref
LUNC/2	36/2	Riverside path from Almond Bridge via The Hatton to Luncarty Tayview road.	4.1	NO099280
LUNC/28	34/28	Cairnton Cottage to Kirkhall Road, Almondbank.	1.0	NO070268
LUNC/100		Path junction south of Fairview to The Hatton.	0.8	NO100289
LUNC/101		Old A9 at Almond Bridge.	0.2	NO094265
LUNC/102		A9 off road: Luncarty commuter cycle route, Scarth Road to Almond Bridge.	3.0	NO094280
LUNC/103		Scarth Road, Luncarty (from Main Road to Woodside).	0.2	NO095294
LUNC/105		B8063 - Battleby main driveway - Garden Cottage - Battleby Farm - B8063.	0.9	NO089291
LUNC/112		Mill lade footbridge to Tayview Road at Tayview House.	0.3	NO102296
LUNC/113		Almond Bridge to Gelly Burn by Almondbank via Berthapark.	2.7	NO082265
LUNC/114		Redgorton House (Manse) to A9 by Fourmilehouse.	1.0	NO089284
LUNC/115		Link to riverside path from A9 cycleway, north of Bertha Roman Fort.	0.2	NO096271
LUNC/116		Link from Hatton Road to Tayview road.	0.3	NO099291
LUNC/117		Fairview at Wilmarean via Tayview House to Sewage Works.	1.3	NO098295
LUNC/119		Fairview to A9 north of Railway Cottages.	0.3	NO094288
LUNC/121		B8063 via Main Road Redgorton to A9.	0.5	NO090286

(continued)

Core Paths List

Luncarty, Redgorton & Moneydie Community Council *(cont)*

Number of Core Paths: 23

Length of Core Paths: 30 km

CP Code	RoW Code	Description of Path	Length (km)	Grid Ref
LUNC/122		B8063 west of Battleby via Cramflat to A9 near Northleys.	2.6	NO085299
LUNC/123		B9099 at Ordie Burn under viaduct to A9 near Northleys.	0.4	NO092306
LUNC/124		Pitmurthly via Redgorton House (Manse) to A9 opposite Belvedere.	1.2	NO087282
LUNC/125		Path from LUNC/122 south of Northleys via standing stones, Gellybanks and Tophead.	3.2	NO083314
LUNC/127		Path from Marshall Way via Woodside to Scarth Road.	0.5	NO095296
LUNC/129		Gourdiehill to Saddlebrae Wood via Blackhill.	4.0	NO049312
LUNC/133		B9099 footway in Luncarty, Marshall Way to bridge over Ordie Burn.	0.7	NO094302
LUNC/134		Maxtone Court to Tayview road.	0.2	NO100297

Meigle & Ardler Community Council

Number of Core Paths: 19

Length of Core Paths: 17 km

CP Code	RoW Code	Description of Path	Length (km)	Grid Ref
MEGL/1	20/1	Burnside footpath, Tree Back Lane to Alyth Road.	0.1	NO286447
MEGL/2	20/2	Tree Back Lane from The Square, Meigle, to A94 opposite Glenluie.	0.6	NO284446
MEGL/13	21/13	Track from Woodside crossing Mill Burn, towards Arthurstone, Ardler.	0.4	NO258423
MEGL/101		East Camno to South Lodge Belmont via Mains of Belmont.	1.1	NO286430
MEGL/103		Belmont to East Lodge, Belmont via The Stables.	0.7	NO287439
MEGL/109		B954 footway, playing field entrance to East Lodge, Belmont.	0.6	NO289439
MEGL/112		Dundee Road at West Acre via Meigle Country House to Fullarton road.	0.9	NO293440
MEGL/114		Forfar Road at Gynack to Meigle Country House, east of old railway route.	0.7	NO292444
MEGL/123		Playing field path, Belmont Castle to Dundee Road.	0.4	NO288440
MEGL/124		Ardler Road to Tree Back Lane via Meigle Victory Park.	0.4	NO284443
MEGL/125		Alyth Road beside Meigle Burn to Forfar Road at Fullarton.	0.6	NO289447
MEGL/126		Meigle Burn path, northeast of Arthurstone.	1.3	NO268433
MEGL/127		Longleys to Meigle Burn path.	0.5	NO268435
MEGL/128		A94 footway, Arthurstone to Tree Back Lane.	3.3	NO268438

(continued)

Core Paths List

Meigle & Ardler Community Council *(continued)*

Number of Core Paths: 19

Length of Core Paths: 17 km

CP Code	RoW Code	Description of Path	Length (km)	Grid Ref
MEGL/129		Disused railway, Bentham Street to Camno Crossing, Angus.	1.3	NO270420
MEGL/133		River Isla path eastwards from 550m south of Boat of Bardmony to riverside woodland northwest of Kings of Kinloch.	2.6	NO253445
MEGL/135		Mill Burn by Wellington Row, round rear of Arthurstone Gardens to A94.	1.1	NO262429
MEGL/136		Wood path, Main Street, Ardler to Mill Burn.	0.7	NO264424
MEGL/137		Woodland path east of Franklin Street, Ardler, to disused railway.	0.2	NO267420

Methven Community Council

Number of Core Paths: 44

Length of Core Paths: 62 km

CP Code	RoW Code	Description of Path	Length (km)	Grid Ref
METH/1	2/1	Towns Lade Path, western end, including part of Bleacher's Way.	0.7	NO073255
METH/2	2/2	Tay & Almond Riverside path, Double Dykes to Main Street, Almondbank at bowling green.	2.1	NO073258
METH/3	34/3	Drumbauchly Farm to Logiealmond Road.	1.3	NO019268
METH/6	34/6	Church Road to The Square, Methven - Old Buchanty Road.	0.1	NO025259
METH/8	34/8	Main Street, Methven at Methven Arms to Mains of Tippermallo.	1.3	NO026253
METH/11	34/11	River Almond at Huntingtower Cottages to Huntingtower Haugh.	0.5	NO075257
METH/13	34/13	Old Gallows Road west of A9.	0.6	NO078237
METH/15	34/15	Ruthvenpark Path, A85 west of Huntingtower Park to Newhouse Farm and path beside A9 to Glendevon Farm Cottages.	1.4	NO081243
METH/16	34/16	Newhouse Path, Newhouse Farm to Parkneuk.	0.7	NO078243
METH/19	34/19	Huntingtower Path, Grey Row to West Huntingtower.	0.7	NO076252
METH/21	34/21	Old Gallows Road to Huntingtower (Tibbermore road).	1.2	NO073242
METH/22	34/22	River Almond Path from Dalcrue bridge via West Cromwell Park, to Braehead, Almondbank.	2.7	NO054273

(continued)

Core Paths List

Methven Community Council *(continued)*

Number of Core Paths: 44

Length of Core Paths: 62 km

CP Code	RoW Code	Description of Path	Length (km)	Grid Ref
METH/27	34/27	Bridgeton Farm south of Gelly Burn to LUNC/28.	0.7	NO067267
METH/28	34/28	Bridgeton circuit, Kirkhall Road to Pitcairnfield Place via Gelly Burn.	1.5	NO068263
METH/43	34/43	Main Street, Almondbank to Black Bridge.	0.2	NO066257
METH/50	34/50	College Road to The Square, Methven.	0.1	NO024259
METH/51	34/19B	Huntingtower path, link to Huntingtower Haugh road.	0.2	NO074250
METH/53	34/1	College Road to Headdykes of Newbigging.	0.9	NO021265
METH/54	34/8	Loop at Burnside, south of sewage works to Saw Mill/Coachworks.	0.6	NO019251
METH/58	2/1	Off road link (Town's Lade Walk), west of Grey Row.	0.3	NO077254
METH/63	27/22	Westend to Roman Road at Clathy.	0.8	NN985194
METH/64	27/23	Witch Knowe to Clathy.	0.6	NN995196
METH/101		Almondbank at Horsemill, Scroggiehill to Methven Wood east of Castle Farm.	2.1	NO056263
METH/103		Almondbank at East Drive via Lochend Cottage to Methven Wood east of Castle Farm.	2.1	NO056260
METH/105		Dalcrue Bridge via Lynedoch Cottage & Bessie Bell & Mary Gray's Graves to B8063 west of Murrayfield.	4.8	NO037292
METH/106		Gelly Burn path, Bridgeton Farm west to 'The Strip' path.	0.6	NO062271

CP Code	RoW Code	Description of Path	Length (km)	Grid Ref
METH/109		Bleachers Way to River Almond via Huntingtowerfield Farm.	0.5	NO071255
METH/114		A85 at West Lodge, Methven Castle to Methven Wood via Castle Farm.	1.3	NO042261
METH/122		Methven at Culdeesland Road to Kinnon Park.	1.7	NO034253
METH/123		A85 footway, Culdeesland Road to West Lodge Methven Castle.	0.8	NO032259
METH/126		Tibbermore road (100m from A85) to Mains of Tippermallo, via Kinnon Park.	2.3	NO038248
METH/128		Station Road (Methven) footway from Main Street to James Street.	0.3	NO023257
METH/130		B8063 at Milton Burn - Kipney - Creagan Soilleir - Girron - A922.	7.5	NN947316
METH/131		Old Gallows Road & woodland circuit south of Southton of Blackruthven.	1.2	NO072236
METH/135		Den of Keillour road via Keillour Lodge to track to North Cassochie (excludes South Cassochie access road).	2.4	NN987261
METH/136		Needburn Farm southwest then southeast to Burnside just north of sewage works.	0.7	NO020254
METH/137		Link path, Burnside path to Tippermallo path.	0.8	NO022252
METH/140		Footway, Braehead to The Inn, Pitcairngreen.	0.3	NO064268
METH/141		Balgowan to A85 near garage, via Newrow Lodge.	2.7	NN982230

(continued)

Core Paths List

Methven Community Council *(continued)*

Number of Core Paths: 44

Length of Core Paths: 62 km

CP Code	RoW Code	Description of Path	Length (km)	Grid Ref
METH/148		Link route, Tibbermore road to Almondbank Filling Station.	0.2	NO070249
METH/158		Ferneyfold to Balgowan Lime Store via Drumharvie.	3.5	NN981214
METH/160		Old Roman Road west of Gask, past Muir o'Fauld.	2.3	NN974189
METH/162		Cairnie Braes (old A9), Dalreoch Bridge to Cairnie Cottage.	2.7	NO014184
METH/163		Dalcrue at Hags Cottages to Logiealmond road north of Cleanhill.	2.5	NO033277

Mid Atholl, Strathtay & Grandtully Community Council

Number of Core Paths: 23

Length of Core Paths: 56 km

CP Code	RoW Code	Description of Path	Length (km)	Grid Ref
MASG/1	16/1	Ballinluig Inn to Tulliemet Road.	0.3	NN978526
MASG/2	16/2	Disused railway, A827 west of Little Ballinluig to B898 at Haugh of Grandtully. Rob Roy Way.	2.2	NN915529
MASG/5	16/5	Sunnybank to Recreation Ground.	0.2	NN976525
MASG/6	51/6	Strathtay to Pitlochry. Rob Roy Way.	3.4	NN920546
MASG/50	18/6A	Dunkeld to Kirkmichael: Loch Ordie to Lochan Oisinneach via Lochan Oisinneach Mor.	4.7	NO033542
MASG/100		Top of the Hill Trail, car park near King's Stables to 1km SE of Dunfallandy Hill summit.	3.0	NN961536
MASG/101		Top of the Hill Trail, Logierait Wood.	2.1	NN958542
MASG/103		Granny Pine Trail from car park near King's Stables by Logierait.	2.4	NN965528
MASG/104		Ballinluig opposite Braeside Road to Dalcapon road opposite Craigbea access track.	1.1	NN980533
MASG/107		Main Road, Ballinluig via St Cedd's Road & east to MASG/104.	0.7	NN977530
MASG/108		Lodge west of Milton of Tulliemet to Lochan Oisinneach Mor via Tulliemet House.	5.9	NO011541
MASG/111		A827 footway, Logierait to east end of flyover by Ballinluig.	1.0	NN974521
MASG/112		A827 footway, bridge over River Tay at Haugh of Grandtully.	0.4	NN926533

(continued)

Core Paths List

Mid Atholl, Strathtay & Grandtully Community Council *(cont)*

Number of Core Paths: 23

Length of Core Paths: 56 km

CP Code	RoW Code	Description of Path	Length (km)	Grid Ref
MASG/116		A827 by Duireaskin to Griffin Forest.	1.3	NN890489
MASG/117		Griffin Forest northern loop track, Loch Kennard to Loch Scoly via Loch of Grandtully.	10.8	NN906473
MASG/118		Griffin Forest southern loop track at Loch Scoly.	2.6	NN918474
MASG/119		Griffin Forest Road east of Griffin car park.	1.4	NN891454
MASG/121		A827 at Westpark to Griffin Forest via St Mary's Church & Pitcairn.	2.7	NN890501
MASG/122		Little Ballinluig to Aberfeldy by old railway and riverside. Rob Roy Way.	3.9	NN890517
MASG/124		Sketewan to Castle Dow.	3.0	NN932518
MASG/125		Cycle route on old railway bridge, Logierait to Toll House.	0.6	NN969517
MASG/127		Off road route cycle route, Westhaugh of Tulliemet to Kindallachan.	1.8	NN990507
MASG/128		Roadside path, Grandtully, SCA hut to river egress point. Rob Roy Way.	0.3	NN913532

Milnathort Community Council

Number of Core Paths: 32

Length of Core Paths: 39 km

CP Code	RoW Code	Description of Path	Length (km)	Grid Ref
MTHT/100		Loch Leven Heritage Trail, Burleigh Sands to Pow Burn.	2.5	NO144036
MTHT/101		Loch Leven Heritage Trail, Burleigh Sands car park to North Queich bridge.	0.6	NO132038
MTHT/102		Sewage works access road to Burleigh Road east of The Stackyard.	0.7	NO130042
MTHT/104		Auld Mart Road to A911 by Tarnhill Cottage.	1.6	NO127043
MTHT/106		Path north of A911, Kinross Community Woodland, opposite the Stackyard to Cycle route.	0.6	NO133045
MTHT/107		Old Butter Road, from Chapel Burn bridge to south of Black Hill.	2.1	NO067069
MTHT/109		Blairnathort to Newhill.	2.3	NO127075
MTHT/110		Nether Tillyrie east to Middleton road.	1.0	NO117059
MTHT/111		Cycle route, A911 north of Tarnhill Cottage towards Mawcarse & Arlary.	1.5	NO139050
MTHT/112		Kinross Community Woodland path from Burleigh Sands car park to Cycle route.	0.4	NO133042
MTHT/114		Forest tracks, Black Hill, north & west.	3.1	NO064066
MTHT/116		Bend in road north of Dalqueich Bridge, past disused Touchie quarry to Black Hill forest.	1.8	NO069055
MTHT/117		Bend in road north of Dalqueich Bridge, southwest towards Warroch House, northwest to Waterhead Bridges.	2.7	NO064048
MTHT/119		Stronachie to Mains of Struie.	1.1	NO072087

(continued)

Core Paths List


Milnathort Community Council *(continued)*

Number of Core Paths: 32

Length of Core Paths: 39 km

CP Code	RoW Code	Description of Path	Length (km)	Grid Ref
MTHT/121		Meikle Seggie to road west of Wester Tillyrie.	0.7	NO102063
MTHT/126		Link to A911 from Loch Leven Heritage Trail west of Orwell Farm.	0.6	NO147040
MTHT/127		A911 west of Orwell to Cycle route east of Arlary.	1.0	NO145048
MTHT/128		Woodland & field edge path north east of Kinross Community Woodland.	0.9	NO136047
MTHT/129		Kinross Community Woodland, upper path.	0.4	NO131046
MTHT/130		Burleigh Burn path, Burleigh Castle to Perth Road.	0.5	NO128048
MTHT/131		Hattonburn path, Middleton road to Netherton road, north of Hattonburn.	1.1	NO125056
MTHT/133		Hattonburn Bridge to North Street (beside motorway).	0.9	NO124051
MTHT/134		Back Burn path, Burleigh Road to disused railway by North Queich.	0.5	NO125044
MTHT/135		Manse Road to Stirling Road, beside motorway.	0.8	NO116048
MTHT/137		Woodland path, east of Tillywhally.	0.5	NO119052
MTHT/139		Route from A911 to Standing Stones north of Orwell.	0.3	NO148043
MTHT/140		A91 footway, Stirling Road west of Carrick to Gallowhill Road at Ballingall Bridge.	1.1	NO109044

CP Code	RoW Code	Description of Path	Length (km)	Grid Ref
MTHT/153		Tillyrie Glen - flanks of Tillyrie Hill - former hospital site - roadhead southeast of Athron Hall.	4.6	NO103071
MTHT/156		Burleigh Road footway, Balfour Crescent to Burleigh Castle.	0.3	NO127046
MTHT/158		From forest track, beside Corse Burn, & east bank of Warroch East Burn towards Waterhead.	2.1	NO057057
MTHT/159		A911 footway from Bridgefauld Road to Auld Mart Road.	0.3	NO118042
MTHT/163		Off road link east of Burleigh Castle.	0.1	NO129045



Core Paths List

Mount Blair Community Council

Number of Core Paths: 29

Length of Core Paths: 87 km

CP Code	RoW Code	Description of Path	Length (km)	Grid Ref
MTBL/3	18/3	Cateran Trail: Blackcraig Forest, Middleton to A924 at Whitehouse.	5.8	NO118514
MTBL/4	18/4	Cateran Trail: Bridge of Cally to Croft of Blackcraig.	2.6	NO128512
MTBL/5	17/5	Parkhill Walk: Drimmie Road to St Fink road via Hatton.	0.5	NO183474
MTBL/6	18/6A	Kirkmichael to Kindrogan Wood via Middle Balnald.	3.2	NO065597
MTBL/8	18/8	Kirkmichael to Lair via Ashintully.	7.8	NO111616
MTBL/9	18/9	Cateran Trail: Enochdu to Spittal of Glenshee, Cairngorms NP.	7.1	NO078655
MTBL/10	18/10	Cateran Trail: Enochdhu to Kirkmichael.	3.8	NO070613
MTBL/52	18/4	Cateran Trail - Cochrage Muir, Middleton to Bridge of Cally.	2.6	NO142502
MTBL/102		Gleann Fearnach path, A924 to Daldhu, Cairngorms NP.	5.4	NO045661
MTBL/103		Kindrogan Bridge at Enochdhu to A924 in Glen Brerachan.	2.9	NO048630
MTBL/105		Kindrogan Hill path (eastern ascent route).	1.9	NO053621
MTBL/106		River Ardle to Middle Balnald (south of Balnakilly).	0.9	NO074597
MTBL/108		River Ardle to Rowanhill (north of Balnakilly).	1.1	NO073599
MTBL/115		Old Military Road, Lornty Bridge to Middle Mause.	1.8	NO166478
MTBL/119		Balchrochan to Lochan Oisinneach Mor.	6.4	NO059574

CP Code	RoW Code	Description of Path	Length (km)	Grid Ref
MTBL/120		Cateran Trail beside A93 in Bridge of Cally - footway & road.	0.5	NO141515
MTBL/123		Cateran Trail: Crowhill to Dalvey Loch.	4.9	NO093551
MTBL/124		Cateran Trail: The Row, Enochdhu.	0.2	NO062627
MTBL/129		Forest track, Kindrogan Wood south.	3.6	NO043605
MTBL/130		Forest track, Kindrogan Wood east.	4.2	NO047621
MTBL/134		Kindrogan Hill path (western ascent route).	0.8	NO045619
MTBL/135		Forest track, Kindrogan Wood north to Balnald.	2.6	NO039625
MTBL/152		Drimmie Wood, Drimmie Road to West Tullyfergus.	0.7	NO189490
MTBL/156		Craighall Bridge to A93 via Middle Mause (off road path).	2.3	NO172480
MTBL/157		Craighall Gorge: old road.	2.1	NO174481
MTBL/159		Cateran Trail: Dalvey Loch to Kirkmichael.	3.4	NO081585
MTBL/162		A924 at Balmyle to A94 at Craigton via Loch Mharaich.	4.9	NO116566
MTBL/165		A924 at Ballintuim to Cateran Trail at Woodhill.	0.9	NO099546
MTBL/168		Cateran Trail: Cloquhat to Burnside of Drimmie.	2.5	NO164519



Core Paths List


Muthill & Tullibardine Community Council

Number of Core Paths: 25

Length of Core Paths: 32 km

CP Code	RoW Code	Description of Path	Length (km)	Grid Ref
MUTH/1	30/1	Queensferry Road to Bishop's Bridge.	1.3	NN872159
MUTH/2	30/2	Muthill Circular Walk, Ancaster Way to Thornhill Street via Newra Wood.	1.7	NN862165
MUTH/11	30/11A	Path from River Earn path via Crosshead of Alichmore to Balloch Road.	0.5	NN854202
MUTH/51	30/11B	River Earn Path in woods behind Garden Centre.	0.3	NN856203
MUTH/100		River Earn Path: Stuart & Waterford Crystal car park to Templemill.	3.4	NN866194
MUTH/101		River Earn Path: Tigh Bhan via Strageath Hall to Templemill.	1.9	NN878181
MUTH/104		Hillhead to Aldonie road at Drumdowie Farm.	1.4	NN860138
MUTH/105		Bennybeg Nature Trail (part of River Earn Path).	1.6	NN864187
MUTH/108		River Earn Path: Sallyardoch Wood (Sewage works to Tigh Bhan).	0.7	NN880174
MUTH/109		Path from River Earn path to Knock Mary.	1.8	NN847202
MUTH/112		Newbigging Farm access track.	0.8	NN850202
MUTH/113		A822 via Lairochs to Lurg Farm.	1.3	NN866149
MUTH/114		River Earn Path: link path, Bennybeg Nature Trail to Findal.	0.4	NN867190
MUTH/118		Lurg Farm to Victoria via Struthill.	1.8	NN851149
MUTH/122		Thornhill Street at Lintibert Strip to Muir of Spot Wood.	0.8	NN869161
MUTH/124		Disused railway at East Third.	0.9	NN921132

CP Code	RoW Code	Description of Path	Length (km)	Grid Ref
MUTH/126		Disused railway, Caerlaverock to Drumness.	1.3	NN897160
MUTH/129		Disused railway, Farmton to Westlands (west of Tullibardine).	2.5	NN911144
MUTH/130		A822 at Drummond Castle East Lodge to Strageath road via old Fintalich quarries.	1.1	NN868183
MUTH/133		A822 at Crosshill via Culdees to Caerlaverock road.	1.5	NN882161
MUTH/135		Footway on Gleneagles to Braco road, A823 at Tullibardine Cottage to west end of Queens Course.	2.3	NN909114
MUTH/138		A822 to Station Road at Lintibert.	0.3	NN870168
MUTH/140		Link path from Newra Wood to Muirside road.	1.1	NN856165
MUTH/143		Link path, Findal to River Earn path.	0.9	NN870194
MUTH/153		Road link between Culdees path and Caerlaverock.	0.7	NN890165



Core Paths List

North Inch & Muirton Community Council

Number of Core Paths: 3

Length of Core Paths: 3 km

CP Code	RoW Code	Description of Path	Length (km)	Grid Ref
NINC/100		River Tay path, Tay Street to South Muirton Cottages.	1.6	NO117245
NINC/101		North Inch Circuit (west): War memorial to River Tay path via Bells Sports Centre.	1.4	NO117244
NINC/108		North Inch near Harley Place, link north to River Tay path.	0.2	NO115249

North Muirton Community Council

Number of Core Paths: 4

Length of Core Paths: 4 km

CP Code	RoW Code	Description of Path	Length (km)	Grid Ref
NMUR/2	2/2	Tay & Almond Path: Gowans Terrace to railway bridge over River Almond.	3.0	NO106258
NMUR/100		Bute Drive to Gowans Terrace at running track.	0.3	NO110253
NMUR/101		Bute Drive at Riverside Stadium to Tay and Almond Path at pump house.	0.4	NO111256
NMUR/104		Arran Road to Tay and Almond path, beside railway.	0.5	NO099264

Pitlochry & Moulin Community Council

Number of Core Paths: 37

Length of Core Paths: 42 km

CP Code	RoW Code	Description of Path	Length (km)	Grid Ref
PLRY/1	51/1	Killiecrankie & Craigower Paths: Craiglunie Road to Lower Drumchorry via Balnacraig.	0.7	NN937593
PLRY/2	51/2	Bealach Path: Ben Vrackie path.	4.6	NN946613
PLRY/3	51/3	Link path north of Golf Course Road at The Cuilc.	0.5	NN936589
PLRY/4	51/4	A924 via Cuilc Brae to Lower Drumchorry.	1.1	NN933589
PLRY/6	51/6	Clunie Path: Foss Road, Pitlochry to Strathtay via Middleton of Fonab. Rob Roy Way.	2.6	NN933566
PLRY/9	51/9	Link path in Black Spout Woods, above golf course.	0.3	NN951579
PLRY/11	51/11A	Edradour Path: Black Spout Woods path (east).	0.8	NN951577
PLRY/12	51/12	Moulin & Edradour Paths: Perth Road to Mains of Edradour via Atholl Palace Hotel grounds and Black Spout Wood.	1.5	NN950580
PLRY/13	51/13A	Tomcroy Terrace to Mains of Edradour via Auchnahyle Farm.	0.9	NN952584
PLRY/14	51/14	Moulin Path: path up west side of Kinnaird Burn, from Atholl Palace Hotel grounds.	0.5	NN950581
PLRY/15	51/15	Western link path above golf course.	0.2	NN950579
PLRY/16	51/16	Moulin Path: Tomcroy Terrace to Kirkmichael Road, Moulin via Caisteal Dubh.	0.9	NN946588

(continued)

Core Paths List

Pitlochry & Moulin Community Council (continued)

Number of Core Paths: 37

Length of Core Paths: 42 km

CP Code	RoW Code	Description of Path	Length (km)	Grid Ref
PLRY/17	51/17	Moulin Path: A924 at Wester Kinnaird via Lettochbeg to near Ballinloch Terrace.	0.7	NN950589
PLRY/19	51/19	Bealach Path, Loch Faskally (north): Clunie Bridge Road to Loch Dun.	2.2	NN926589
PLRY/30	51/30	Killiecrankie Path: Port-na-Craig to Foss Road.	1.2	NN934577
PLRY/33	51/33	Craigower Path - summit circuit.	2.7	NN928602
PLRY/34	51/34	Path on west bank of Moulin Burn, behind Moulin Hotel.	0.1	NN943592
PLRY/50	51/11B	Edradour Path: path on north bank of Edradour Burn, west of Edradour, linking to Black Spout Woods path.	0.5	NN956579
PLRY/52	51/13B	Linking path, Kinnaird Burn near Auchnahyle Farm to Edradour Burn north of Black Spout.	0.6	NN952581
PLRY/55	51/19	Riverside path, Tummel Crescent at car park to Bridge Road at Aldour Bridge.	0.6	NN942576
PLRY/56	51/19	Riverside path, Port-na-Craig dam east to Moulin Burn.	0.6	NN937577
PLRY/59	51/19	Bealach Path: Loch Dunmore to Garry Bridge.	2.6	NN917601
PLRY/65	51/19	Lochside path, Port-na-Craig dam to Lagreath Brae.	1.1	NN934581
PLRY/66	51/33	Killiecrankie & Craigower Paths: Lower Drumchorry via golf course to Craigower forest track.	0.9	NN931596
PLRY/100		Craigower & Killiecrankie Paths: forest tracks below Craigower.	1.7	NN923604

CP Code	RoW Code	Description of Path	Length (km)	Grid Ref
PLRY/102		Edradour Path: link path south of Edradour Lodge to Milton of Edradour road.	0.3	NN957581
PLRY/105		Circular path south of Loch Dunmore picnic site.	0.9	NN922589
PLRY/106		Killiecrankie Path: roadway, Balmore to Coronation Bridge.	0.6	NN928582
PLRY/107		Clunie Path: Carra beag, An Suidhe & Creag a' Choire.	6.4	NN926566
PLRY/108		Port-na-Craig Dam linking path.	0.2	NN935577
PLRY/109		Killiecrankie & Clunie Paths: Tummel Crescent to A924 via Burnside Road.	0.5	NN939579
PLRY/110		Killiecrankie & Clunie Paths: Tummel Crescent to Port-na-Craig Road via Tummel footbridge. Rob Roy Way.	0.2	NN940577
PLRY/111		Coronation Bridge footbridge.	0.1	NN928585
PLRY/112		Moulin & Edradour Paths: A924 footway, Ferry Road to Black Spout Woods access road.	1.2	NN945577
PLRY/114		A924 footway at Moulin, Kirkmichael Road south of Moulin Square.	0.1	NN944592
PLRY/118		Link path to Bealach path at Loch a' Choire.	0.6	NN946625
PLRY/120		Bealach Path: from Ben Vorlich Path to Killiecrankie Visitor Centre.	1.1	NN940618



Core Paths List

Portmoak Community Council

Number of Core Paths: 27

Length of Core Paths: 36 km

CP Code	RoW Code	Description of Path	Length (km)	Grid Ref
PTMK/1	47/1	Dryside Road, Glenlomond to Muirs of Kinnesswood. Kingdom Cycle Route.	1.1	NO168053
PTMK/2	47/2	Dryside Road, A911 at Easter Balgedie to Glenlomond Road.	1.1	NO170040
PTMK/3	47/3	The Michael Bruce Way: path from Townhead Cottage, the Cobbles to A911 at War Memorial near Woodmarch.	1.1	NO179028
PTMK/7	47/7	The Michael Bruce Way: B920 at Scotlandwell via Portmoak Moss to Grahamstone.	1.6	NO180019
PTMK/13	47/13	Well Road, Leven Cottage to Ashtrees Cottage, Wester Balgedie.	0.1	NO165041
PTMK/100		Loch Leven Heritage Trail: Vane Farm car parks to Pow Burn.	7.4	NO165011
PTMK/103		The Michael Bruce Way: Grahamston farm track to Loch Leven Heritage Trail.	1.9	NO171020
PTMK/113		The Michael Bruce Way above Bishop Terrace, to White Craigs.	0.6	NO182032
PTMK/115		Glenlomond to Glen Vale.	3.7	NO181052
PTMK/117		Portmoak Moss path.	0.9	NO179016
PTMK/118		The Michael Bruce Way: A911 near Portmoak Church to Bishopshire Golf Course.	1.1	NO182023
PTMK/120		Kilmagad Wood to Bishop Hill.	2.3	NO185030
PTMK/121		Glen Vale to West Balgothrie, Fife, via Bishop Hill.	5.6	NO198045
PTMK/123		Lomondville to Dryside Road.	1.4	NO161054

CP Code	RoW Code	Description of Path	Length (km)	Grid Ref
PTMK/125		Bishop Terrace to The Michael Bruce Way.	0.2	NO179030
PTMK/126		The Michael Bruce Way: from The Cobbles, behind 'Suilven' to PTMK/3.	0.3	NO178031
PTMK/127		The Cobbles to Kinnesswood play park.	0.1	NO177030
PTMK/128		Bruce Road footway.	0.3	NO177028
PTMK/129		Whitecraigs footway, Bruce Road to War Memorial.	0.3	NO177027
PTMK/131		Findatie picnic area to Loch Leven Heritage Trail.	0.7	NT169992
PTMK/137		Channel Farm to Loch Leven Heritage Trail.	1.1	NO158037
PTMK/138		Wester Balgothrie path at Tongue Burn to Harperleas Reservoir, Fife.	1.1	NO207038
PTMK/141		A911 footway east of Balgedie Toll.	0.3	NO165040
PTMK/142		Fife path link at Harperleas Reservoir.	0.1	NO206053
PTMK/144		A911 footway at Easter Balgedie.	0.2	NO171035
PTMK/146		The Michael Bruce Way. A911 footway, Gamekeepers Road, Kinnesswood to Portmoak Hall.	1.4	NO178025
PTMK/149		The Michael Bruce Way: B920 footway, the Well to Portmoak Moss track.	0.2	NO185015



Core Paths List


Rannoch & Tummel Community Council

Number of Core Paths: 21

Length of Core Paths: 96 km

CP Code	RoW Code	Description of Path	Length (km)	Grid Ref
RANN/2	11/2	Carie to Innerwick.	7.0	NN604542
RANN/7	11/7	Rannoch Station to Kingshouse, Highlands.	10.3	NN378564
RANN/8	11/8	Loch Rannoch to Dalwhinnie, Cairngorms NP.	12.9	NN493627
RANN/9	11/9	Loch Rannoch to Dalnaspidal via Annat.	12.7	NN625639
RANN/11	11/11	Road to the Isles from Loch Eigheach.	6.3	NN433603
RANN/51	11/2	Dall to Innerwick.	2.8	NN595556
RANN/100		Craig Varr Path: riverside path Kinloch Rannoch, Mor Crescent to (70m east of) Riverside car park.	0.8	NN666587
RANN/101		Hillside path Kinloch Rannoch, just east of Outdoor Centre to east of Riverside car park.	0.8	NN666588
RANN/102		Dunalastair Millennium Path, Allt Mor Place to Hillside Path via upper Allt Mor bridge.	3.1	NN663592
RANN/104		Bridge of Ericht to Loch Ericht dam.	5.8	NN515605
RANN/106		The Square via picnic area to B846 opposite Health Centre.	0.5	NN660586
RANN/107		The garage (Allt Mor Place) to B846 at Lochside Cottages.	0.6	NN659588
RANN/108		Schiehallion: route to viewpoint below boulder field.	3.5	NN741551
RANN/109		Path to McGregor's Cave and Creag an Tuathanaich via Crossmount.	2.4	NN711581

CP Code	RoW Code	Description of Path	Length (km)	Grid Ref
RANN/112		Bridge of Gaur - Luban Feith a'Mhadaidh - Camghouran	11.8	NN522545
RANN/114		Rannoch Forest path, Allt Camghouran to Dall.	8.1	NN562555
RANN/116		Tummel Bridge to Aqueduct.	2.4	NN751589
RANN/117		Forest link path south of Dall.	2.0	NN588552
RANN/119		Kinloch Rannoch footway, Allt Mor bridge to Health Centre.	0.5	NN660587
RANN/121		Zig zag path, west of Allt Mor.	0.9	NN661591
RANN/122		Craig Varr path.	0.6	NN667594



Core Paths List

Scone & District Community Council

Number of Core Paths: 39

Length of Core Paths: 38 km

CP Code	RoW Code	Description of Path	Length (km)	Grid Ref
SCON/1	39/1	Annaty Burn Path, Scone Bridge to Quarrymill.	0.6	NO131255
SCON/3	39/3	Coronation Road: Mayfield to Deuchny Wood.	1.7	NO145247
SCON/4	39/4	Goshen Road Path (from Douglas Road).	0.3	NO140254
SCON/5	39/5	Scone 200 Path: Den Road.	1.1	NO139256
SCON/7	39/7	Scone 200 Path: Two Mile House Path.	0.7	NO153258
SCON/8	39/8	Parkfield Farm Drive to Coronation Road.	0.5	NO145251
SCON/9	39/9	Scone 200 Path: Bonhard Mill Path, Angus Road to Murrayshall Road.	1.6	NO147265
SCON/10	39/10	Muirward Road, A94 at Muirward House to St Martins.	1.1	NO149279
SCON/11	39/11	Muirward Wood Path, Newlands Plantation to Langedge Bridge.	2.1	NO139278
SCON/12	39/12	Highfield Path from Highfield Road.	1.0	NO139272
SCON/13	39/13	Spoutwells Path, Harper Way to Highfield Road.	0.8	NO132269
SCON/14	39/14	The Kirk Road, Scone Wood (north), off Stormont Road.	0.7	NO124267
SCON/15	39/15	Parkside Path, Maidenwells to Wester Bonhard.	1.0	NO161263
SCON/21	39/21	Scone 200 Path: McDuff's Monument Walk (Golf driving range to Murrayshall Hill).	1.1	NO158254
SCON/24	39/24	Scone 200 Path: Parkfield House to Bonhard House Road.	0.3	NO147254

CP Code	RoW Code	Description of Path	Length (km)	Grid Ref
SCON/26		Path from Milkboy's Walk to Muirhall Farm Cottages.	0.7	NO138241
SCON/29	39/29	Nether Balgarvie: Bonhard Road to Scone Den.	0.3	NO141257
SCON/30	39/30	Harper Way, Scone to A93 at Smithy House.	0.8	NO127272
SCON/50	39/21B	Scone 200 Path: Murrayshall Path via Lynedoch Obelisk.	1.1	NO161254
SCON/52	39/3	Coronation Road at Pictonshill.	0.5	NO136253
SCON/105		Back path, Stormont Way Estate, Stormont Road to Catmoor Den.	0.7	NO128263
SCON/106		Birch Avenue to Annaty Burn Path.	1.1	NO128257
SCON/107		Catmoor Den from Georgina Place.	0.4	NO130263
SCON/108		Earn Road to Scone Wood.	0.4	NO131258
SCON/109		Quarrymill path on north side of Annaty Burn.	0.8	NO122252
SCON/116		Coronation Road in Deuchny Wood to Murrayshall Hill.	0.8	NO160248
SCON/122		Goshen Road to Scone Den at playground.	0.1	NO136257
SCON/123		A94 footway, Highfield Road, Scone to Morningside.	2.7	NO151274
SCON/124		Highfield Road from sub-station to Spoutwells Farmhouse.	0.2	NO136268
SCON/126		Muirward Wood main loop path.	2.1	NO143280

(continued)

Core Paths List

Scone & District Community Council *(continued)*

Number of Core Paths: 39

Length of Core Paths: 38 km

CP Code	RoW Code	Description of Path	Length (km)	Grid Ref
SCON/127		Muirward Wood north eastern link to Muirward Road.	0.5	NO148284
SCON/129		Waulkmill to Fishponds via Stormontfield.	1.3	NO105296
SCON/131		Stormontfield link to riverside path at Colenhaugh.	0.2	NO104297
SCON/132		Stormontfield Road to River Tay Path at Waulkmill.	0.1	NO106290
SCON/137		A94 footway, Cross Street, Scone to Langleybank.	0.4	NO133254
SCON/138		A93 footway, Quarrymill to Stormontfield Road.	1.8	NO119260
SCON/139		Stormontfield Road past race course to river.	1.4	NO107272
SCON/140		Riverside path, Scone Racecourse to Colenhaugh.	3.3	NO101283
SCON/141		Den of Balgarvie, from A94 at Muirward House to Bonhard Mill.	0.8	NO149270

Spittalfield & District Community Council

Number of Core Paths: 35

Length of Core Paths: 65 km

CP Code	RoW Code	Description of Path	Length (km)	Grid Ref
SPIT/2	33/2	Track from Lower Caputh to Blinkbonnie.	0.5	NO090400
SPIT/100		Gelly to Kingswood.	1.3	NO063382
SPIT/101		B867 to Murthly via Gelly.	4.0	NO079379
SPIT/102		Gelly Burn path to Douglasfield road.	0.7	NO092389
SPIT/103		Douglasfield path.	1.9	NO093378
SPIT/104		Douglasfield to Kingswood.	2.7	NO077388
SPIT/105		Birnam Wood from Bee Cottage.	0.6	NO050393
SPIT/106		Muir of Thorn Wood: north/south link near Cloven Stone.	1.2	NO075384
SPIT/107		Kingswood to Byres of Murthly.	0.6	NO061388
SPIT/108		Garden House to Roman Bridge.	1.4	NO062392
SPIT/109		Riverside path, Roman Bridge to B9099 at Gellyburn.	4.3	NO075397
SPIT/110		Kinclaven Lodge via Druids Park to B9099 at Broompark Crescent, Gellyburn.	1.2	NO098387
SPIT/111		Sewage Works path from Kinclaven Crescent.	1.0	NO106384
SPIT/113		Bee Cottage to Byres of Murthly.	0.6	NO055390
SPIT/114		Link from Rohallion path to Birnam Wood path over Court Hill.	0.3	NO050390
SPIT/115		Rohallion path, from Rohallion Cottage via Robin's Dam to Birnam Wood.	1.3	NO046391
SPIT/119		A984 (opposite B947) to Easter Caputh via Nether Aird & the River Tay.	5.1	NO120399
SPIT/121		Spittalfield to Culthill via Millhole.	2.2	NO101413

(continued)

Core Paths List

Spittalfield & District Community Council *(continued)*

Number of Core Paths: 35

Length of Core Paths: 65 km

CP Code	RoW Code	Description of Path	Length (km)	Grid Ref
SPIT/122		Millhole to A984 at Wester Drumatherty via Middle Gourdie.	2.7	NO110416
SPIT/124		Mains of Fordie to A984 at Thornton via Locholly.	3.0	NO082412
SPIT/125		Link path at Whirley from SPIT/124 to SPIT/126.	0.6	NO079415
SPIT/126		Craigend to A984 at Newtyle via Fordie Hill, Mill of Muckly.	5.0	NO070416
SPIT/128		A984 at Pond Cottage, by Stenton, to Dungarhill.	1.2	NO061409
SPIT/130		A984 at Caputh to Stralochy.	1.8	NO086407
SPIT/132		A984 (at lodge at Redgole Bank) to Nether Aird via Delvine.	2.1	NO121404
SPIT/135		Roadside link, North Wood, by minor road north of Meikleour.	0.3	NO156404
SPIT/136		South-west path, North Wood.	0.7	NO159400
SPIT/139		Spittalfield to Caputh via Braecock.	3.3	NO100402
SPIT/141		A984 footway, Caputh to Spittalfield.	2.2	NO098404
SPIT/142		B9099 footway, Caputh to Murthly.	2.2	NO093391
SPIT/143		Station Road footway, Murthly.	0.2	NO100383
SPIT/144		Carsie Bridge to Meikleour via Pleahillock & North Wood.	3.0	NO164405
SPIT/146		Chapel of Lethendy to Upper Gothens.	2.6	NO156415
SPIT/147		North Wood - northern path.	1.1	NO159404
SPIT/151		Riverside path, north-west from Victoria Cottage by Caputh Bridge.	1.8	NO081400

St Fillans Community Council

Number of Core Paths: 6

Length of Core Paths: 12 km

CP Code	RoW Code	Description of Path	Length (km)	Grid Ref
STFI/100		A85 (in LL&TTNP) north via Wester Glentarken to Glen Tarken.	0.7	NN667249
STFI/101		Tarken Lodge (LL&TTNP): Allt an Fhionn - Glen Tarken.	7.0	NN678258
STFI/103		Old railway, Dalchonzie to Tynreoch.	0.6	NN717231
STFI/105		Forest Track Glentarken Wood at Creag Gharbh (partly in LL&TTNP).	1.4	NN693247
STFI/106		Glentarken path via Jerusalem & Glentarken Wood to disused railway.	2.1	NN676249
STFI/107		Scree Path, St Fillans (partly in LL&TTNP).	0.6	NN694245



Core Paths List

Stanley Community Council

Number of Core Paths: 24

Length of Core Paths: 33 km

CP Code	RoW Code	Description of Path	Length (km)	Grid Ref
STAN/7	38/7	Thistlebridge river access path.	0.4	NO107319
STAN/101		Five Mile Wood circuit - east.	1.3	NO089340
STAN/104		Stewart Tower Farm Cottages to opposite Patter Farm entrance.	1.9	NO095366
STAN/106		Airtully to B9099.	0.8	NO102357
STAN/107		Taymount Wood (B9099 - Kinclaven Crossing - South Kinclaven, south of Knockshinnan)	3.2	NO112358
STAN/111		North Wood (south) to Kinclaven.	2.0	NO140378
STAN/112		Murthly to Kinclaven Road by the river, Boatlands & Kercock.	2.9	NO118384
STAN/115		Disused railway, Campsielinn road to Ballathie rear access road.	4.4	NO129354
STAN/117		Stanley to Luncarty cycle route: Elisdon to Duchess Street via old gravel workings.	3.1	NO098317
STAN/118		Kinclaven church access route.	0.3	NO149383
STAN/120		Station Road to Shielhill.	0.4	NO110334
STAN/122		Ballathie Wood to Ballathie rear access road.	2.2	NO141367
STAN/123		Ballathie Wood eastern link path.	0.6	NO140365
STAN/124		North Wood (north).	1.3	NO137379
STAN/125		Taymount Wood: path north of Honeyhole Farm.	1.3	NO123368
STAN/132		Old Smiddy to Taymount Wood east & north.	1.7	NO127368
STAN/134		Campsielinn canoe access route.	0.1	NO119337

CP Code	RoW Code	Description of Path	Length (km)	Grid Ref
STAN/136		Link path from South Kinclaven road to disused railway near Taymount Mains.	0.4	NO121349
STAN/138		Shiel Hill path, Mill Street to Linn Road.	0.8	NO112333
STAN/139		Stanley footways: Mill Street & Station Road.	0.5	NO109332
STAN/140		Link to disused railway at Old Smiddy.	0.2	NO132363
STAN/142		Benchil Road to Five Mile Wood.	1.5	NO092330
STAN/148		Over Benchil Farm Cottage to Stanley-Luncarty cycle route.	0.7	NO096322
STAN/149		Stanley footways: King Street & Duchess Street.	0.8	NO107329



Core Paths List

Tulloch Community Council

Number of Core Paths: 7

Length of Core Paths: 6 km

CP Code	RoW Code	Description of Path	Length (km)	Grid Ref
TULL/1	2/1	Towns Lade Walk: Auld Bond Road to Crematorium path.	0.5	NO092256
TULL/2	2/2	Tay & Almond Riverside path, railway bridge to Double Dykes. Sustrans route NCN77.	2.1	NO089262
TULL/4	2/4	Crematorium path, Crieff Road to Perth lade.	0.8	NO092252
TULL/51	2/1	Towns Lade Walk: Ruthvenfield Grove to A9.	0.3	NO090257
TULL/52	2/1	Towns Lade Cycleway: Crieff Road to Auld Bond Road.	2.3	NO101250
TULL/102		Old A9: Ruthvenfield Road to Almond Bridge.	0.3	NO095263
TULL/103		Link path to Lade at railway bridge.	0.2	NO099257

West Carse Community Council

Number of Core Paths: 28

Length of Core Paths: 26 km

CP Code	RoW Code	Description of Path	Length (km)	Grid Ref
WCAR/1	5/1	Riverside Walk: Walnut Grove via Sailing Club to A85.	1.0	NO135219
WCAR/3	39/3	Coronation Road: A90 at Burnfoot via Kinfauns north to Glencarse road.	1.4	NO164225
WCAR/5	44/5	Track in Cottown, from main road to track to Gallowflat.	0.3	NO205210
WCAR/7	43/7	Paddockmuir Wood to shoreline viewpoint.	0.8	NO211195
WCAR/19	39/19	Kinnoull Hill Bridleway: Corsiehill to west of Jubilee car park entrance.	0.4	NO142236
WCAR/20	39/20	Deuchny Wood Path, Jubilee car park to Coronation Road.	1.2	NO150237
WCAR/50	5/1	Riverside Walk: Lairwell via Willowgate Fishery to Bellwood Park	1.0	NO129219
WCAR/54	39/3	Coronation Road: A90 south to Pier Cottage & rail crossing.	0.3	NO163217
WCAR/55	39/3	Coronation Road near Binn Farm Cottage to Deuchny Wood.	1.8	NO156236
WCAR/56		A90 crossing Burnfoot to West Lodge. (39/3 Right of Way diversion).	0.7	NO165218
WCAR/106		Hunterhall Place to Inchyra road via Cairnie Mill.	1.2	NO188205
WCAR/109		Chance Inn to Paddockmuir Wood.	1.7	NO211205
WCAR/111		Cottown to Gallowflat.	0.4	NO207209
WCAR/117		Bridgetown Cottage circuit.	1.8	NO198223

(continued)

Core Paths List

West Carse Community Council *(continued)*

Number of Core Paths: 28

Length of Core Paths: 26 km

CP Code	RoW Code	Description of Path	Length (km)	Grid Ref
WCAR/118		Maddoch Road footway (main Road to Hunterhall Place).	0.6	NO193208
WCAR/119		Walnut Grove to Sailing Club north of railway.	0.6	NO135219
WCAR/120		Walnut Grove footway.	0.6	NO135220
WCAR/121		Jubilee car park via Kinnoull Tower to Kinnoull Hill Stone Table.	1.7	NO140231
WCAR/123		Kinnoull Hill Disabled route (south link).	0.2	NO140233
WCAR/124		Kinnoull Hill eastern route (centre of forest).	1.2	NO142232
WCAR/126		Bridgetown Cottage to Glendoick Road by Pow of Glencarse.	1.3	NO203226
WCAR/129		Footway beside new Inchyra road north of Manor Farm.	1.1	NO188208
WCAR/131		Deuchny Wood southern path.	3.1	NO150234
WCAR/132		Deuchny Wood central link path west of summit.	0.3	NO150236
WCAR/133		Deuchny Wood north western link to Coronation Road.	0.9	NO149241
WCAR/135		Deuchny Wood southern link to road near the Binn.	0.2	NO157230
WCAR/136		Kinnoull Hill link path at Greenknowe.	0.2	NO140236
WCAR/137		Coronation Road in Deuchny Wood to Murrayshall Hill.	0.7	NO155243

