



**PERTH &
KINROSS
COUNCIL**

Perth and Kinross Council

Local Development Plan 2 Main Issues Report

Appendix 3 - Settlement Maps

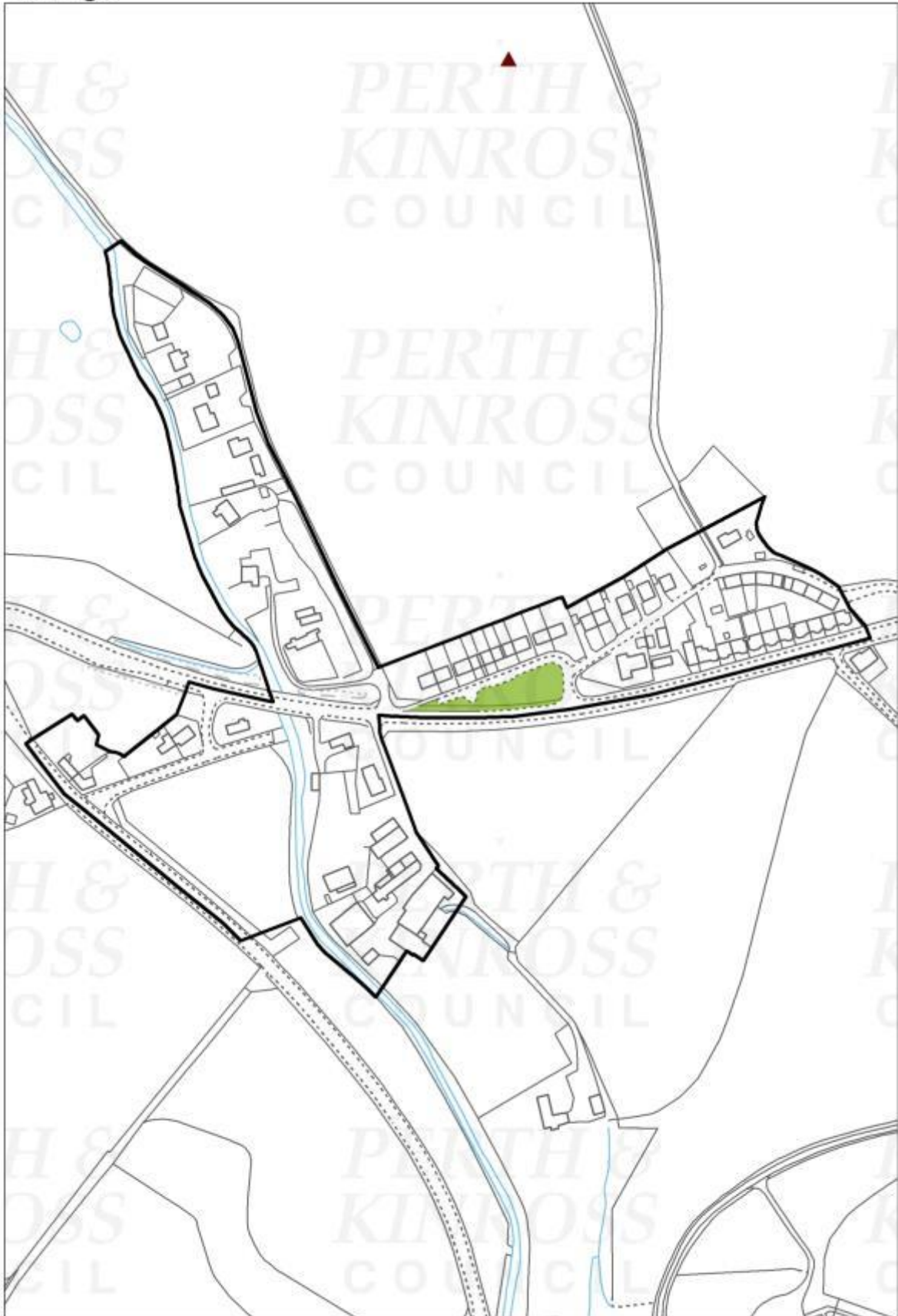
December 2015


Appendix 3 includes all settlements where no changes are sought to the existing development plan strategy as identified in the adopted Local Development Plan (LDP). The settlement maps below are contained in the adopted LDP and currently remain in force. The maps below cover all 5 areas across Perth and Kinross.

It is important to note this does not preclude that changes may be made at a later date at Proposed Plan stage.

Perth HMA

Aberargie



Reproduced by permission of Ordnance Survey on behalf of HMSO. © Crown copyright and database right (2015). All rights reserved. Ordnance Survey Licence number 100016971.  Scale: 1:3,500

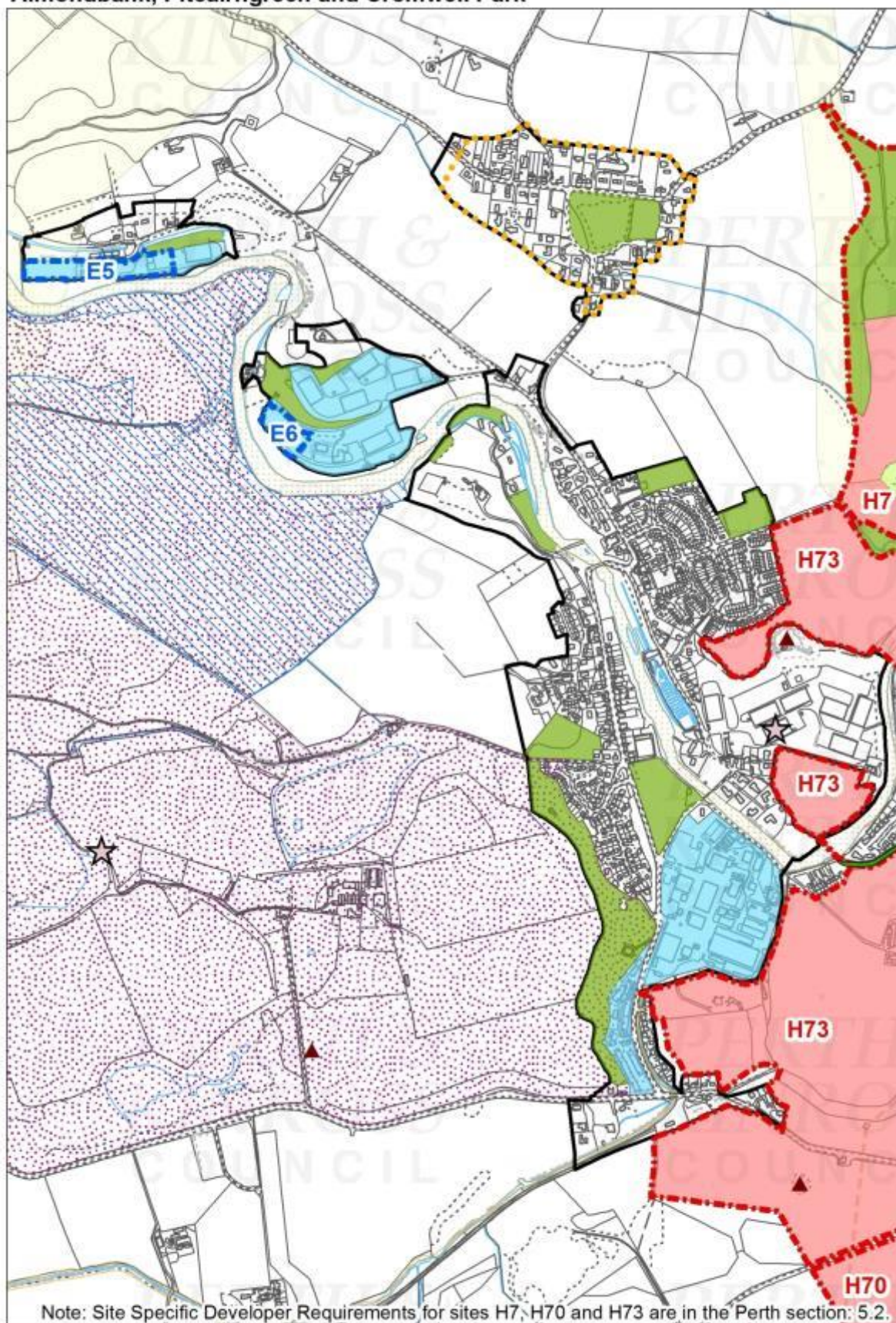
Abernethy



Reproduced by permission of Ordnance Survey on behalf of HMSO. © Crown copyright and database right (2015).
All rights reserved. Ordnance Survey Licence number 100016971.

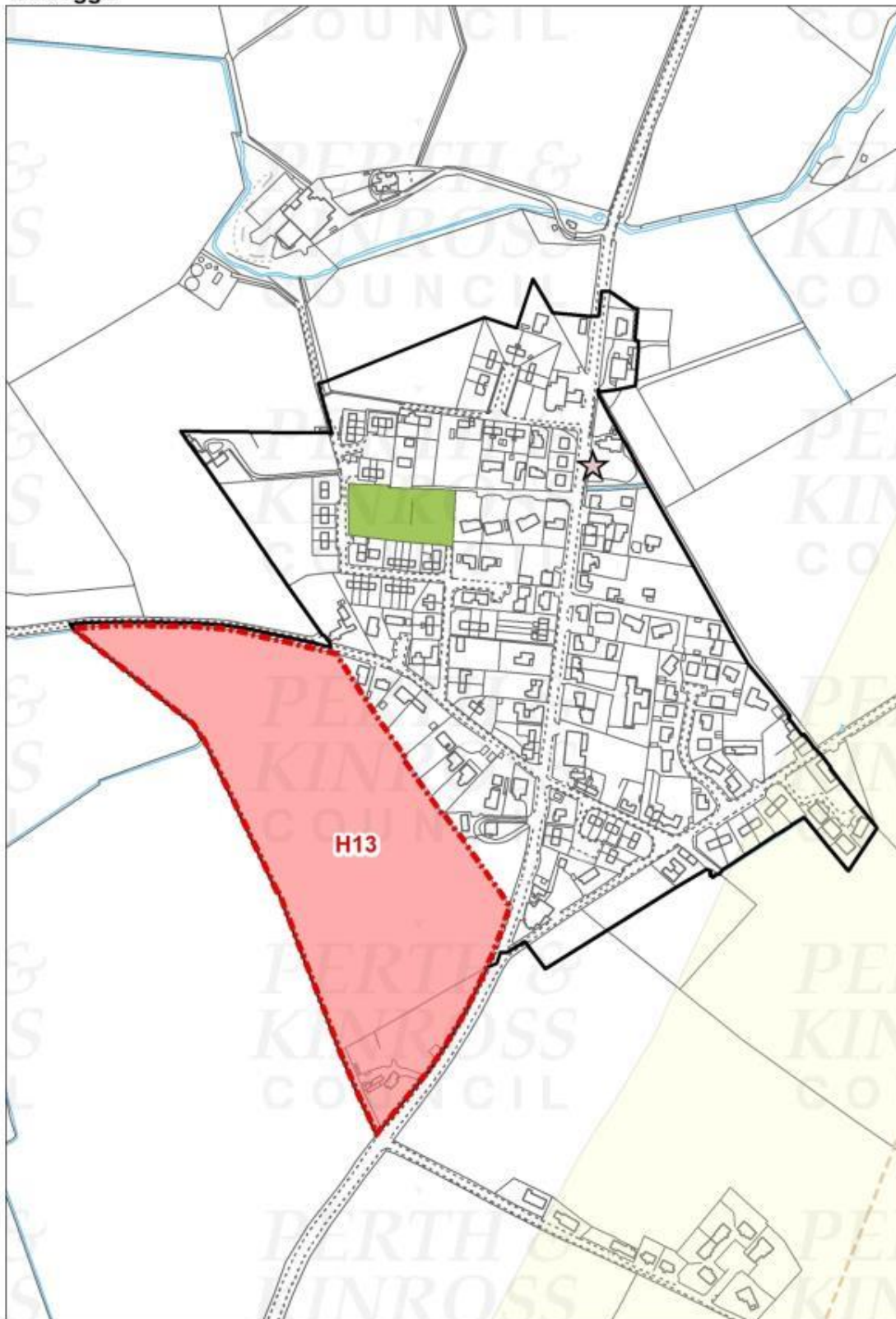
Scale:
← 1:7,500

Almondbank, Pitcairngreen and Cromwell Park



Whilst there is no change to the plan for the Balbeggie area, this settlement is discussed further in section 4.2 of the Main Issues Report

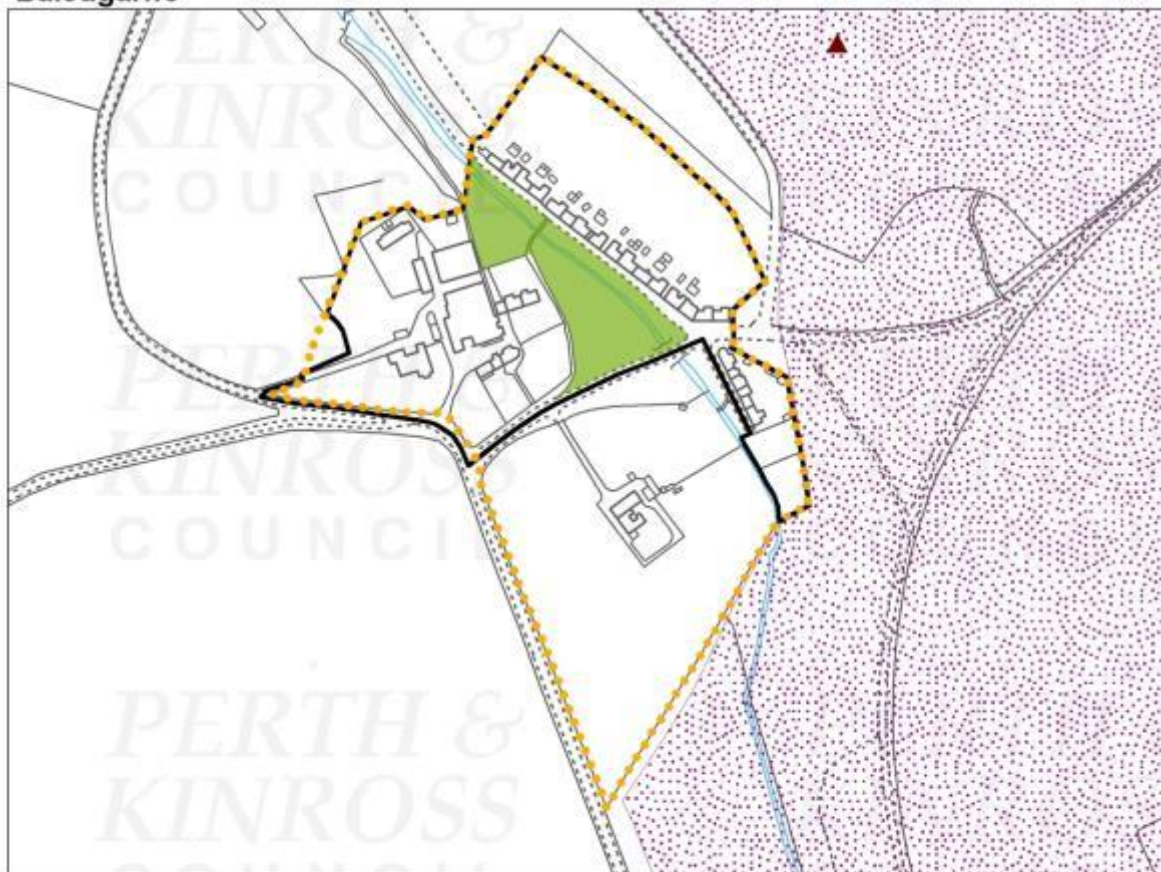
Balbeggie



Reproduced by permission of Ordnance Survey on behalf of HMSO. © Crown copyright and database right (2015). All rights reserved. Ordnance Survey Licence number 100016971.

↑ Scale:
1:5,000

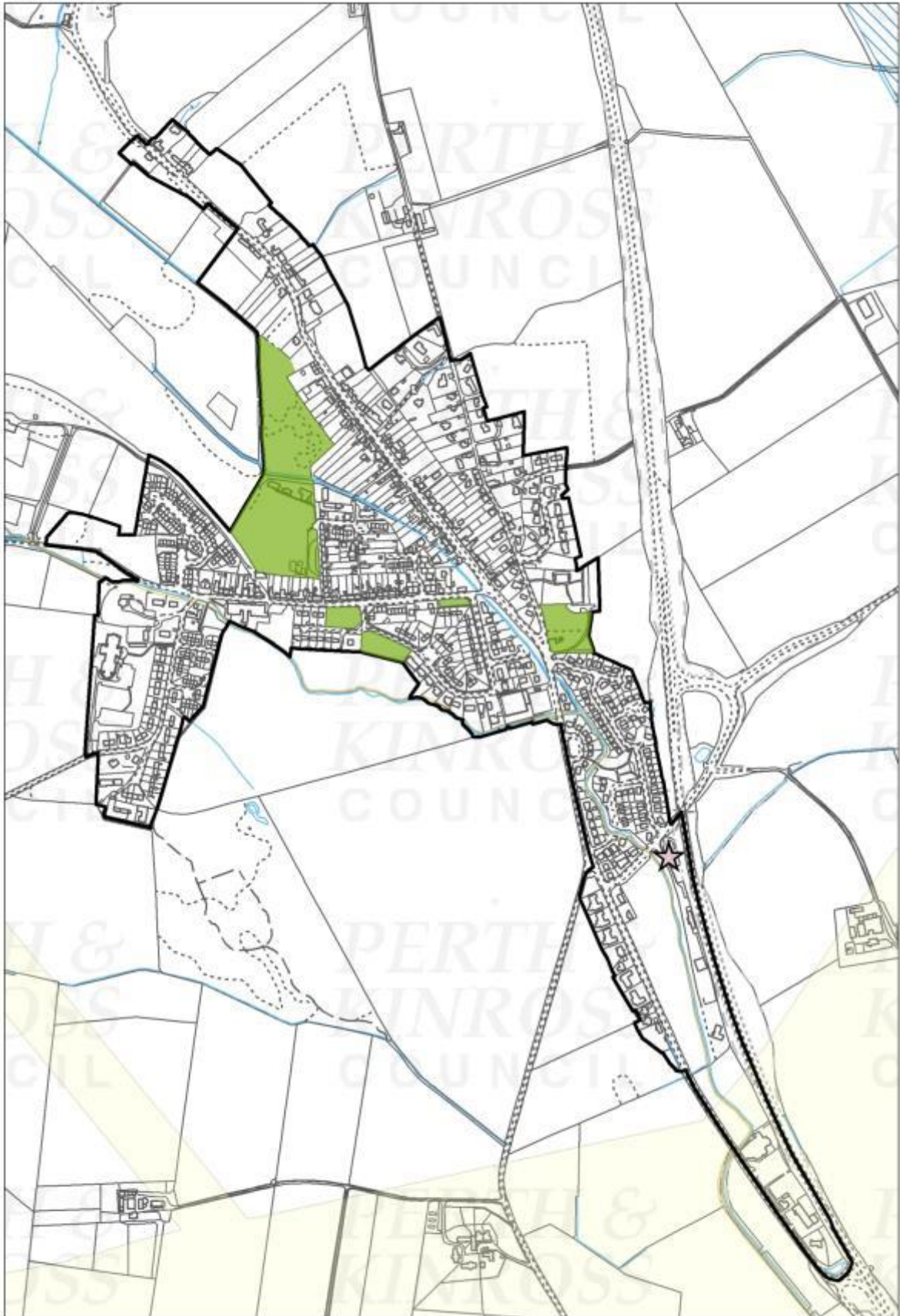
Baledgarno



Reproduced by permission of Ordnance Survey on behalf of HMSO. © Crown copyright and database right (2015).
All rights reserved. Ordnance Survey Licence number 100016971.

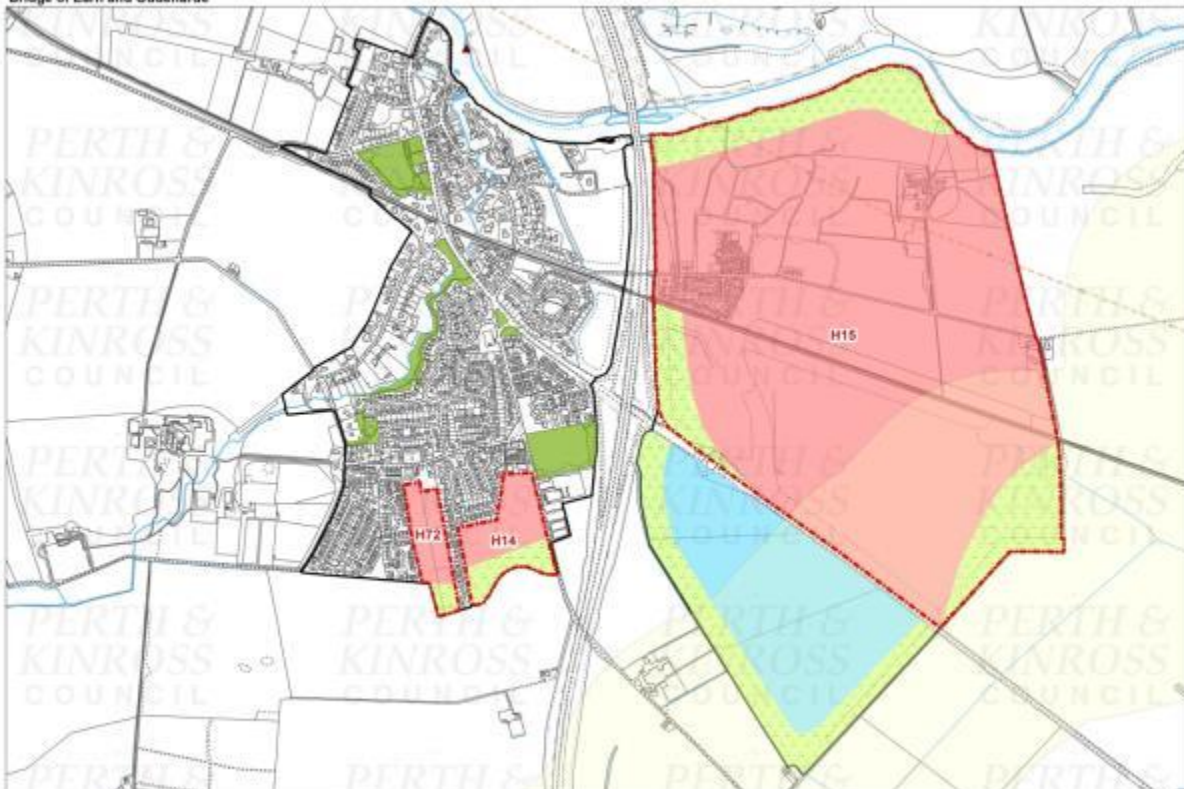
↑ Scale:
1:4,000

Bankfoot



Reproduced by permission of Ordnance Survey on behalf of HMSO. © Crown copyright and database right (2015). All rights reserved. Ordnance Survey Licence number 100016971. ↑ Scale:
1:9,000

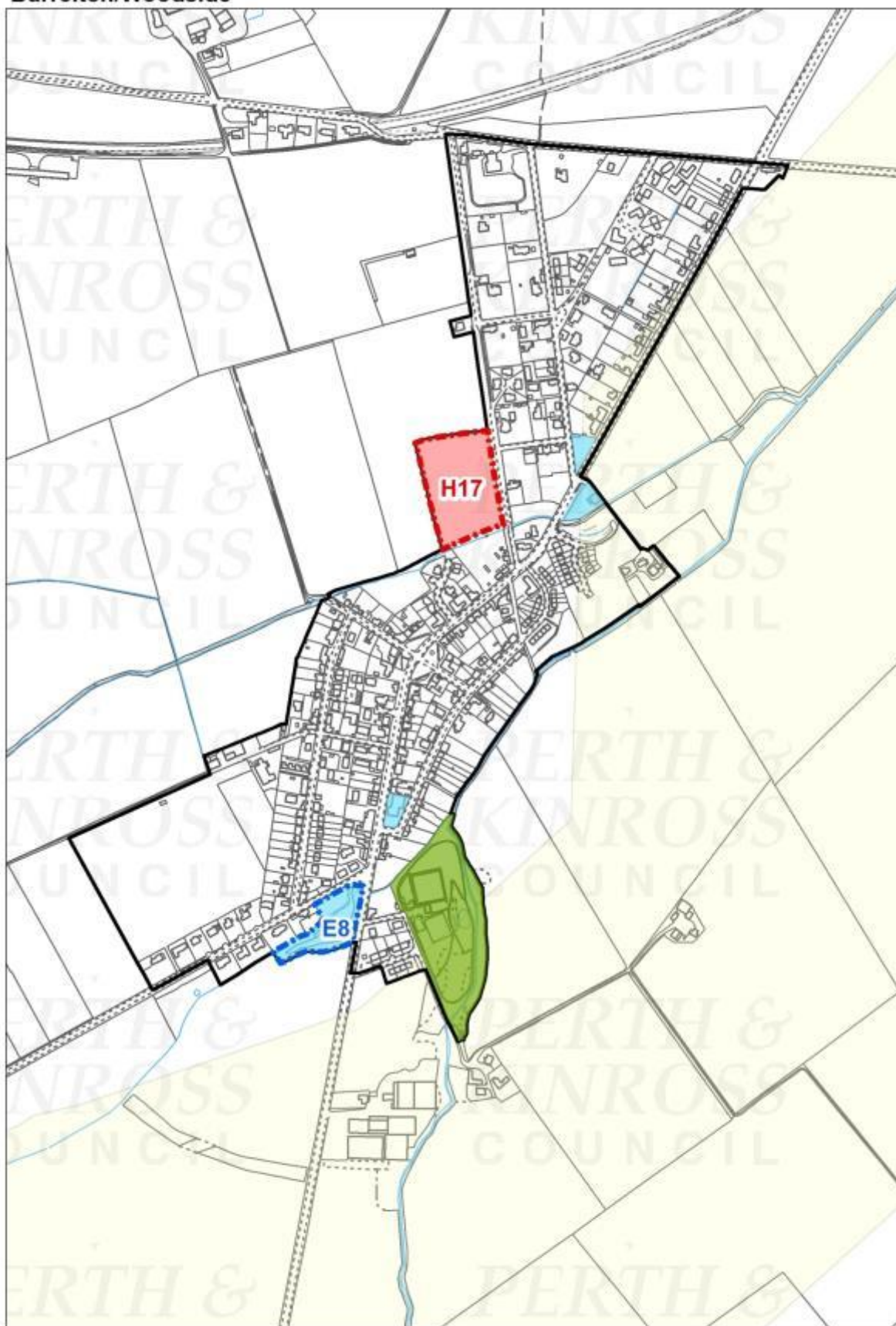
Bridge of Earn and Oudenarde




Reproduced by permission of Ordnance Survey on behalf of HMSO. © Crown copyright and database right (2015).
All rights reserved. Ordnance Survey Licence number: 100018871.

↑ Scale
1:9,000

Burrelton/Woodside



Reproduced by permission of Ordnance Survey on behalf of HMSO. © Crown copyright and database right (2015). All rights reserved. Ordnance Survey Licence number 100016971.  Scale: 1:7,500

Clathymore

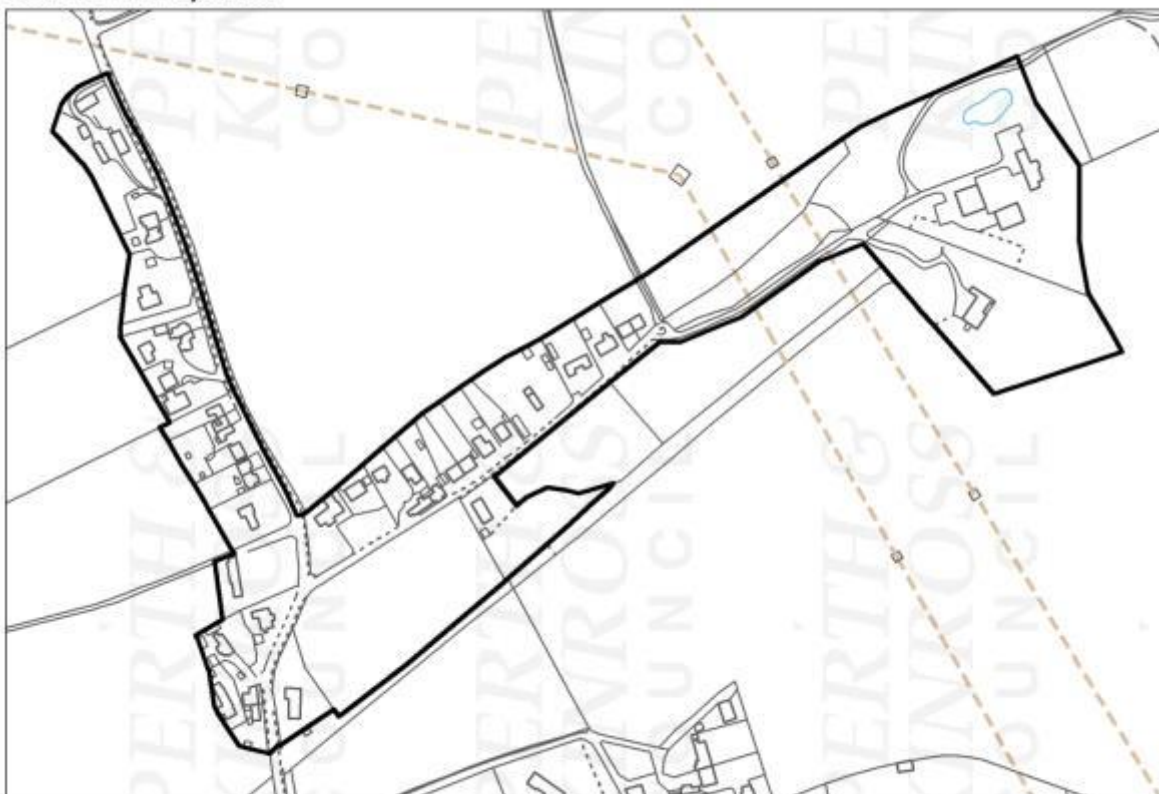


Reproduced by permission of Ordnance Survey on behalf of HMSO. © Crown copyright and database right (2015).
All rights reserved. Ordnance Survey Licence number 100016971.



Scale:
1:5,500

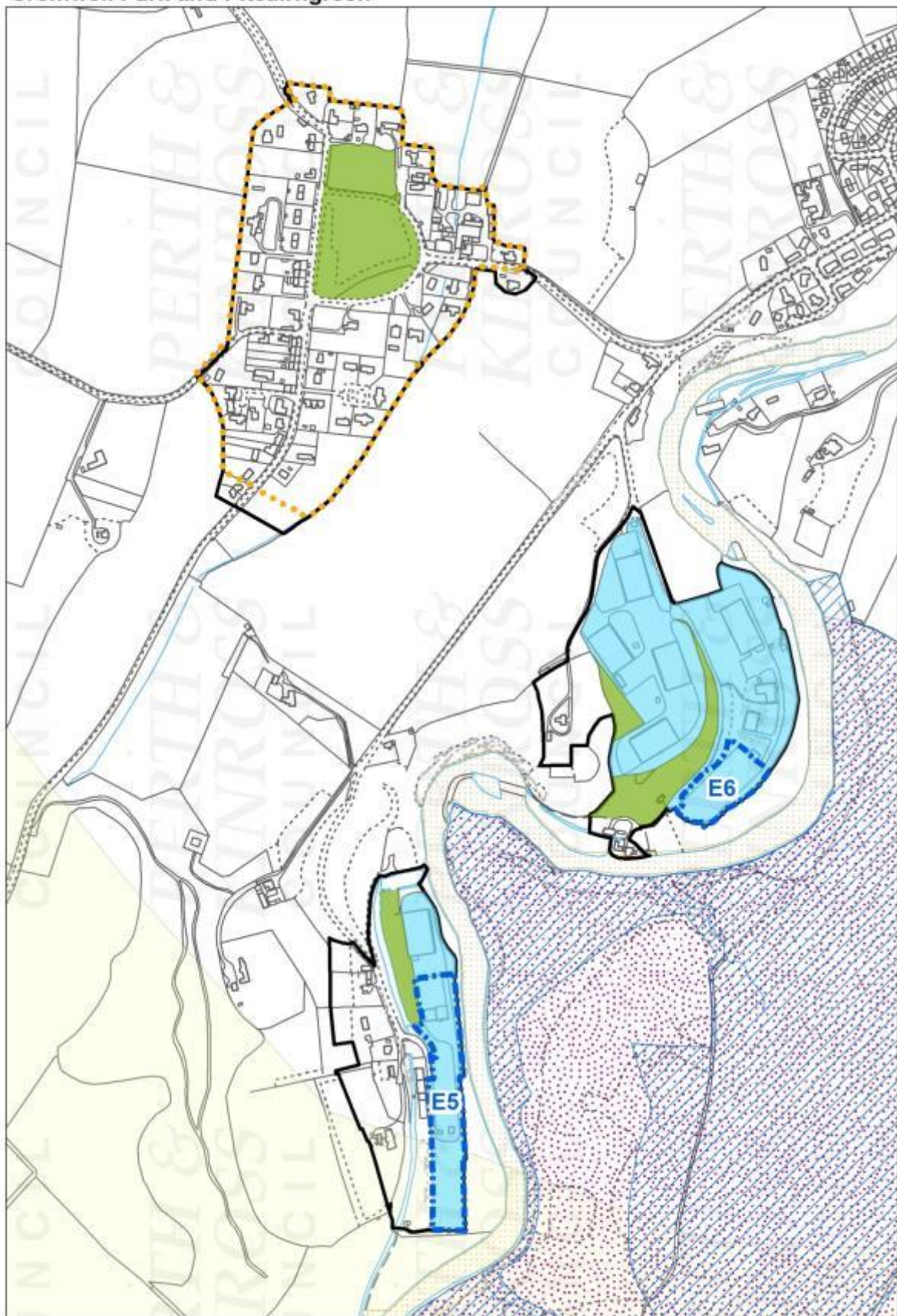
Cottown/Chapelhill



Reproduced by permission of Ordnance Survey on behalf of HMSO. © Crown copyright and database right (2015).
All rights reserved. Ordnance Survey Licence number 100016971.

Scale:
← 1:5,000

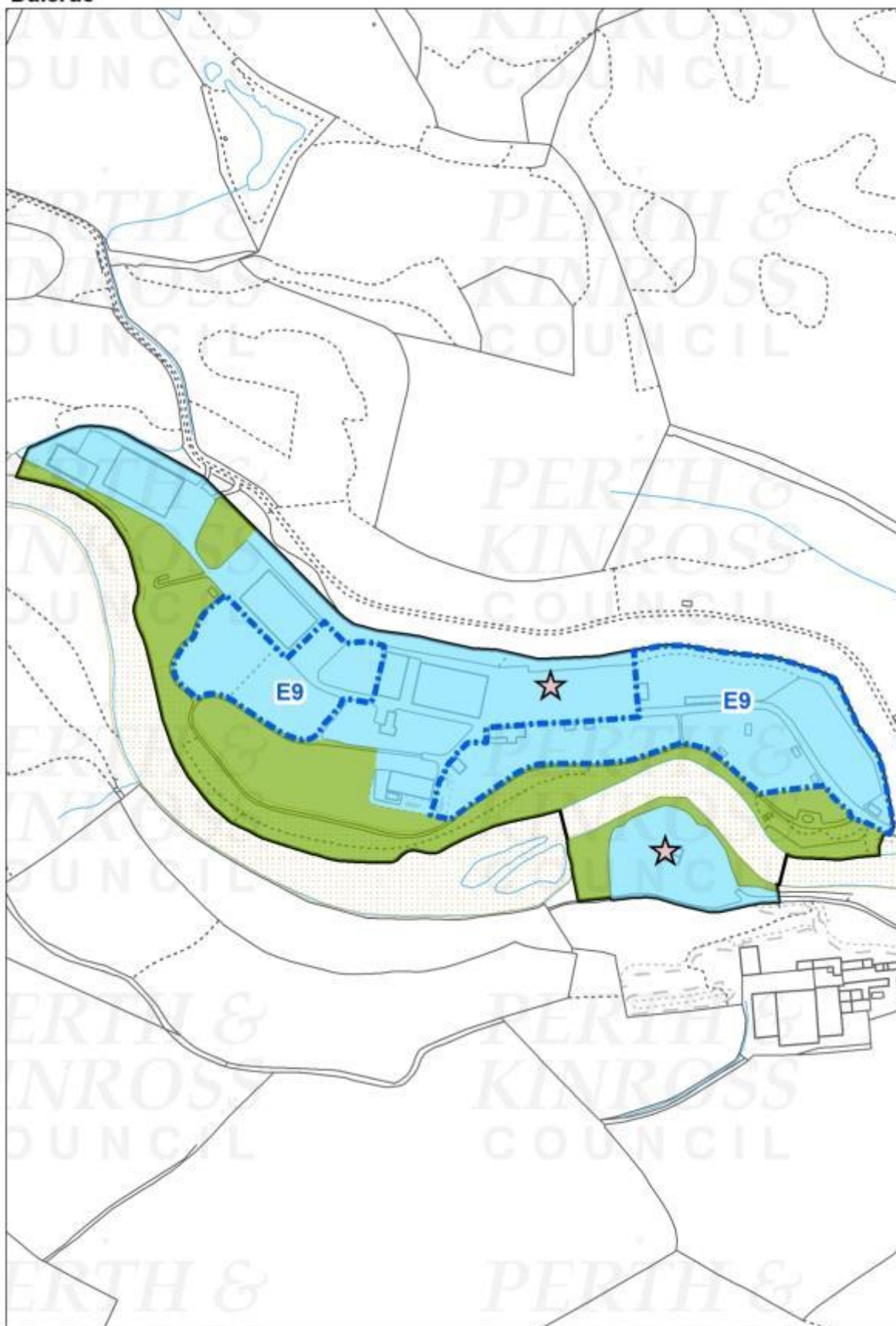
Cromwell Park and Pitcairngreen



Reproduced by permission of Ordnance Survey on behalf of HMSO. © Crown copyright and database right (2015).
All rights reserved. Ordnance Survey Licence number 100016971.

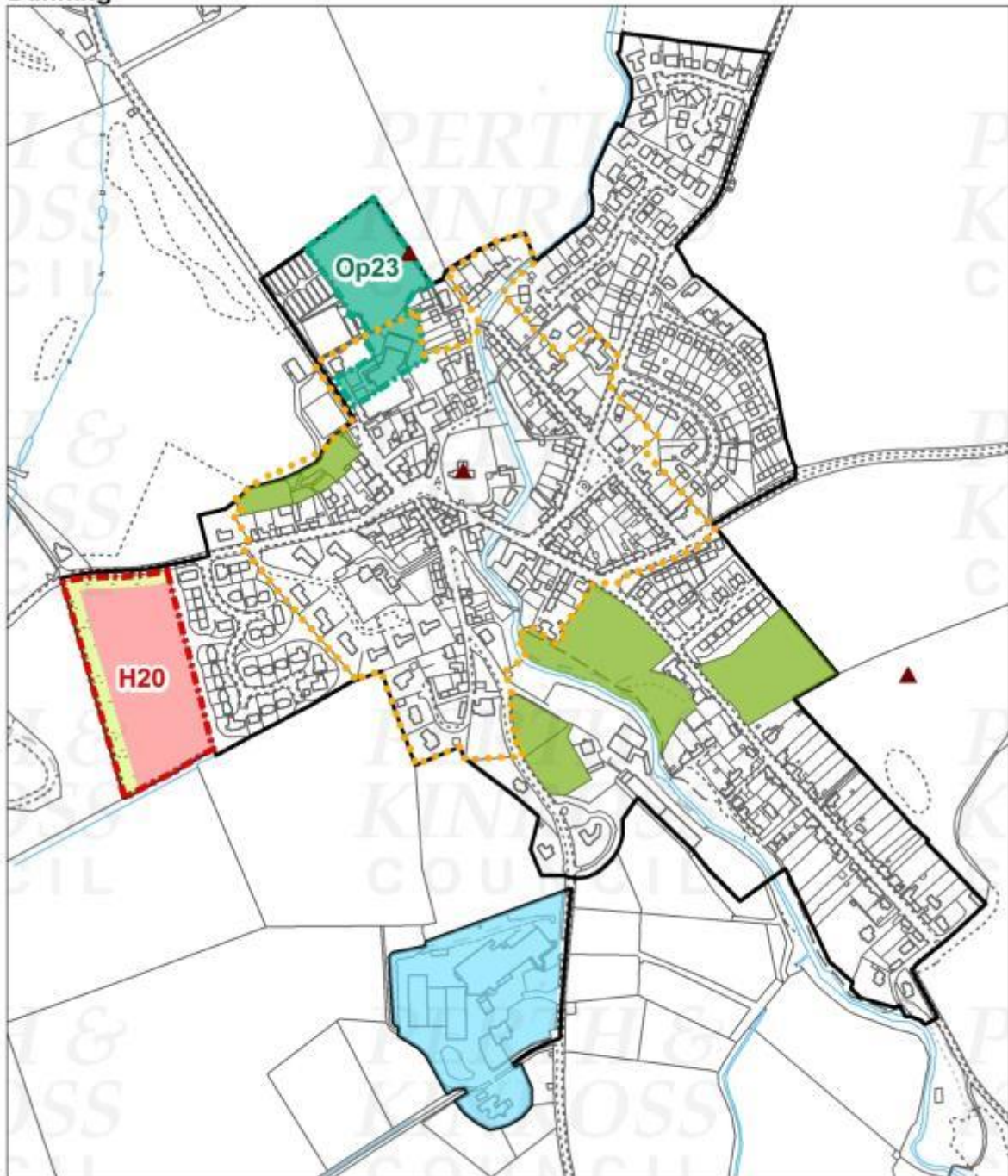
Scale:
← 1:7,000

Dalcruie



Reproduced by permission of Ordnance Survey on behalf of HMSO. © Crown copyright and database right (2015). All rights reserved. Ordnance Survey Licence number 100016971.  Scale: 1:4,500

Dunning

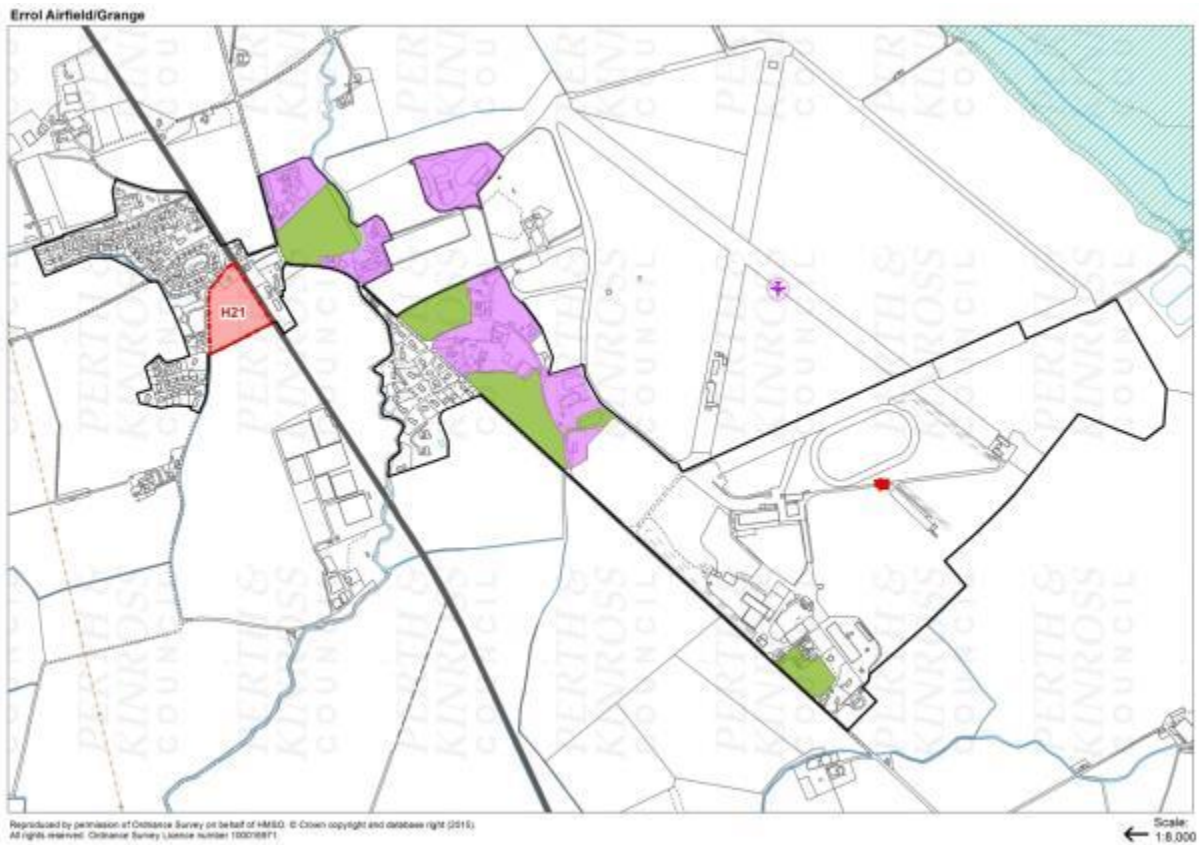


Reproduced by permission of Ordnance Survey on behalf of HMSO. © Crown copyright and database right (2015).
All rights reserved. Ordnance Survey Licence number 100016971.

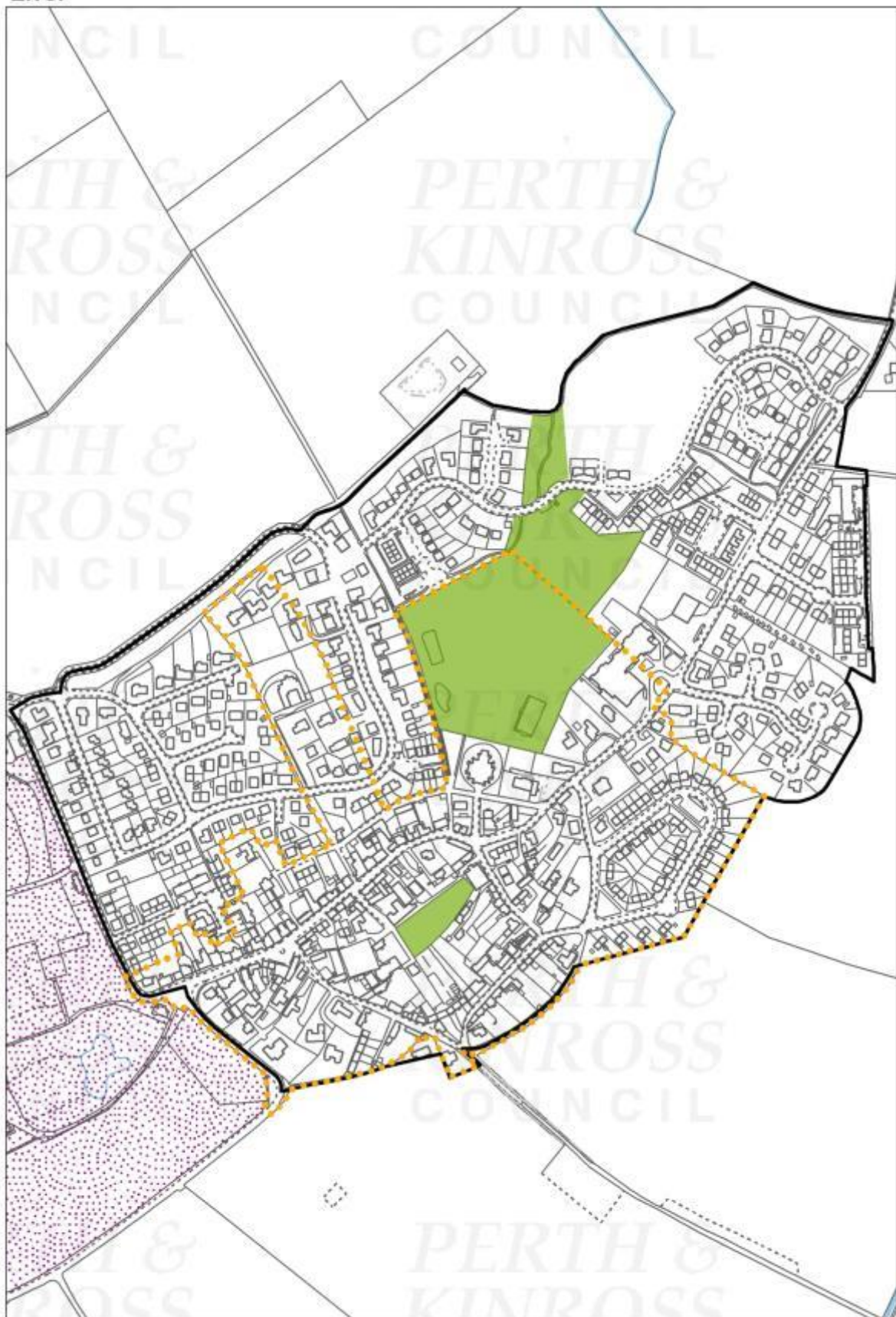


Scale:
1:6,000

Whilst there is no change to the plan for the Errol Airport/Grange area, this settlement is discussed further in section 4.2 of the Main Issues Report

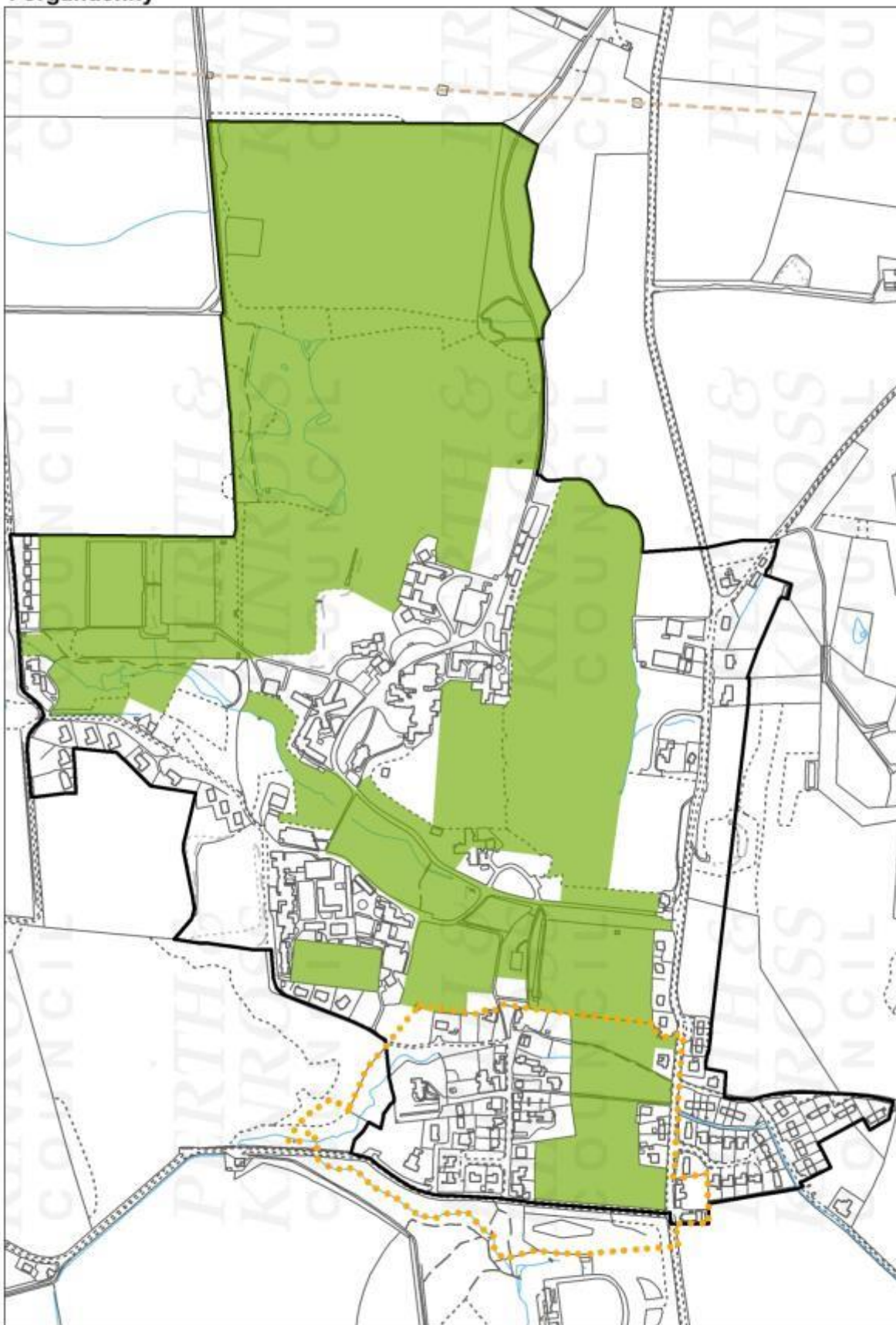


Errol



Reproduced by permission of Ordnance Survey on behalf of HMSO. © Crown copyright and database right (2015). All rights reserved. Ordnance Survey Licence number 100016971.  Scale: 1:5,500

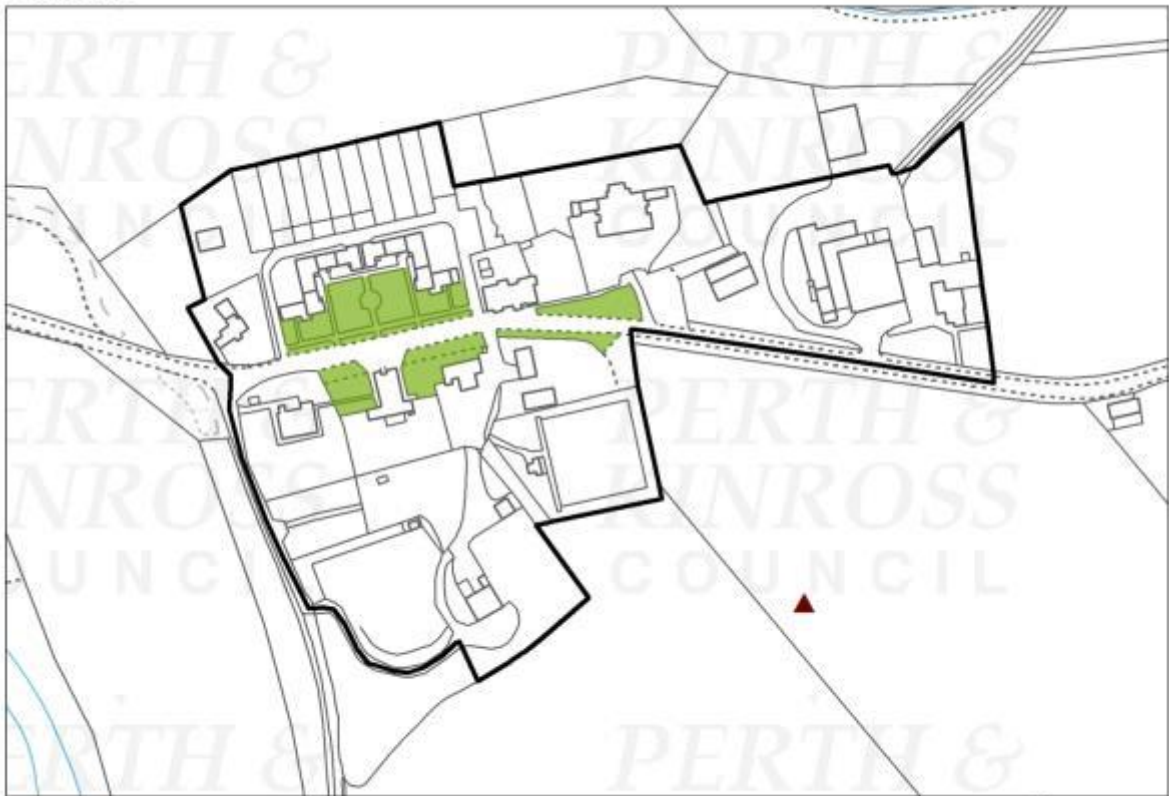
Forgandenny



Reproduced by permission of Ordnance Survey on behalf of HMSO. © Crown copyright and database right (2015).
All rights reserved. Ordnance Survey Licence number 100016971.

Scale:
← 1:6,500

Forteviot

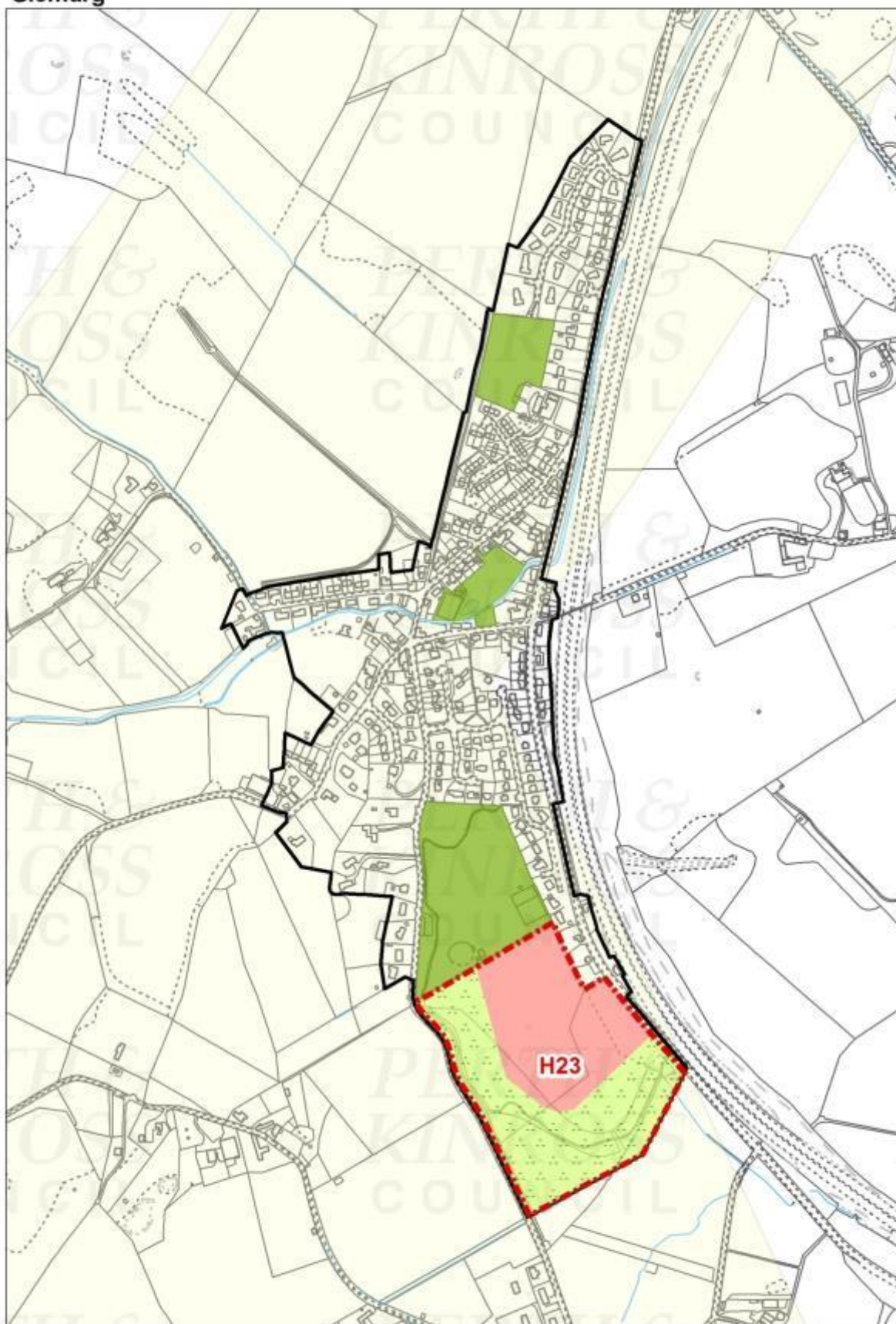



Reproduced by permission of Ordnance Survey on behalf of HMSO. © Crown copyright and database right (2015).
All rights reserved. Ordnance Survey Licence number 100016971.



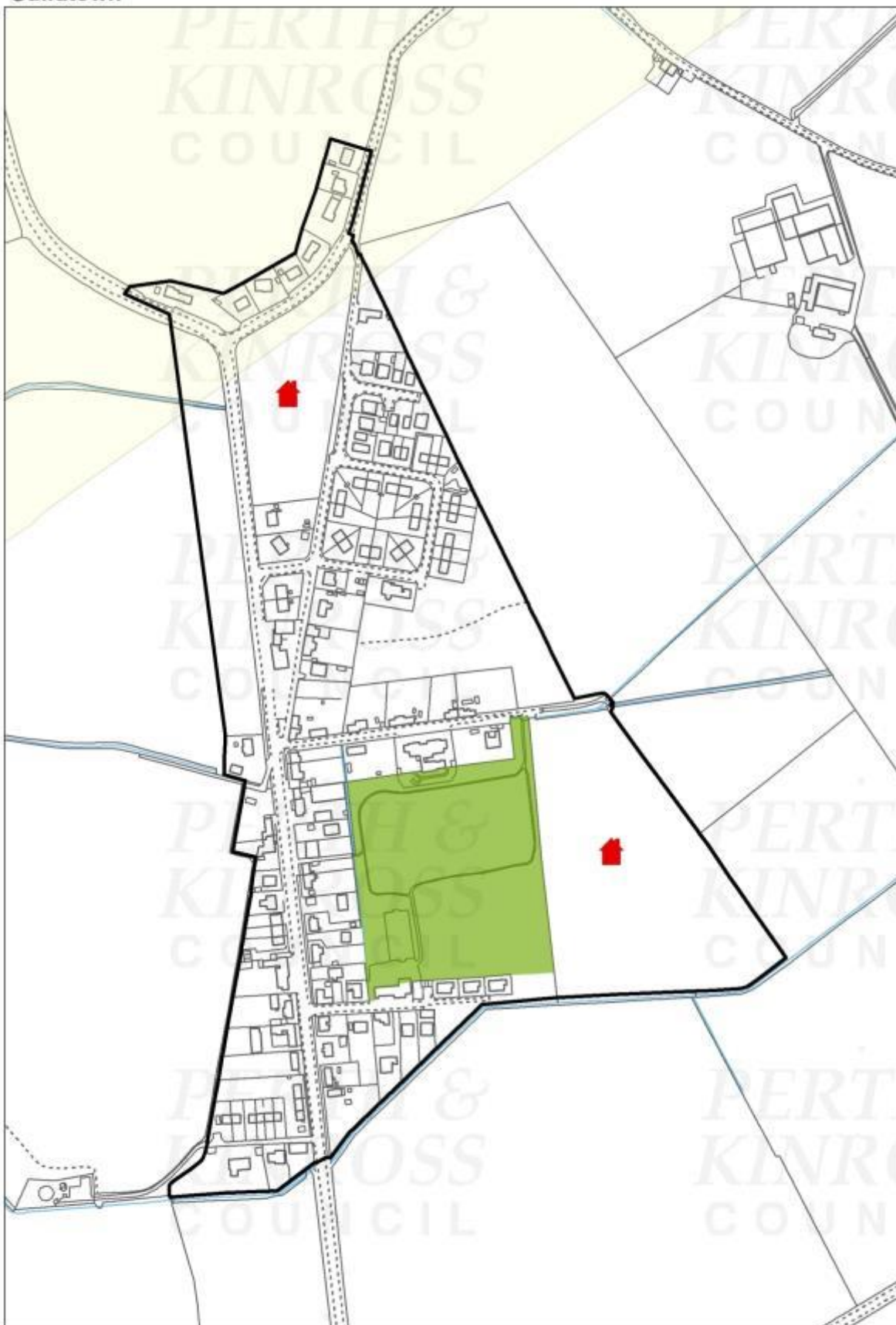
Scale:
1:3,000

Glenfarg



Reproduced by permission of Ordnance Survey on behalf of HMSO. © Crown copyright and database right (2015). All rights reserved. Ordnance Survey Licence number 100016971.  Scale: 1:8,000

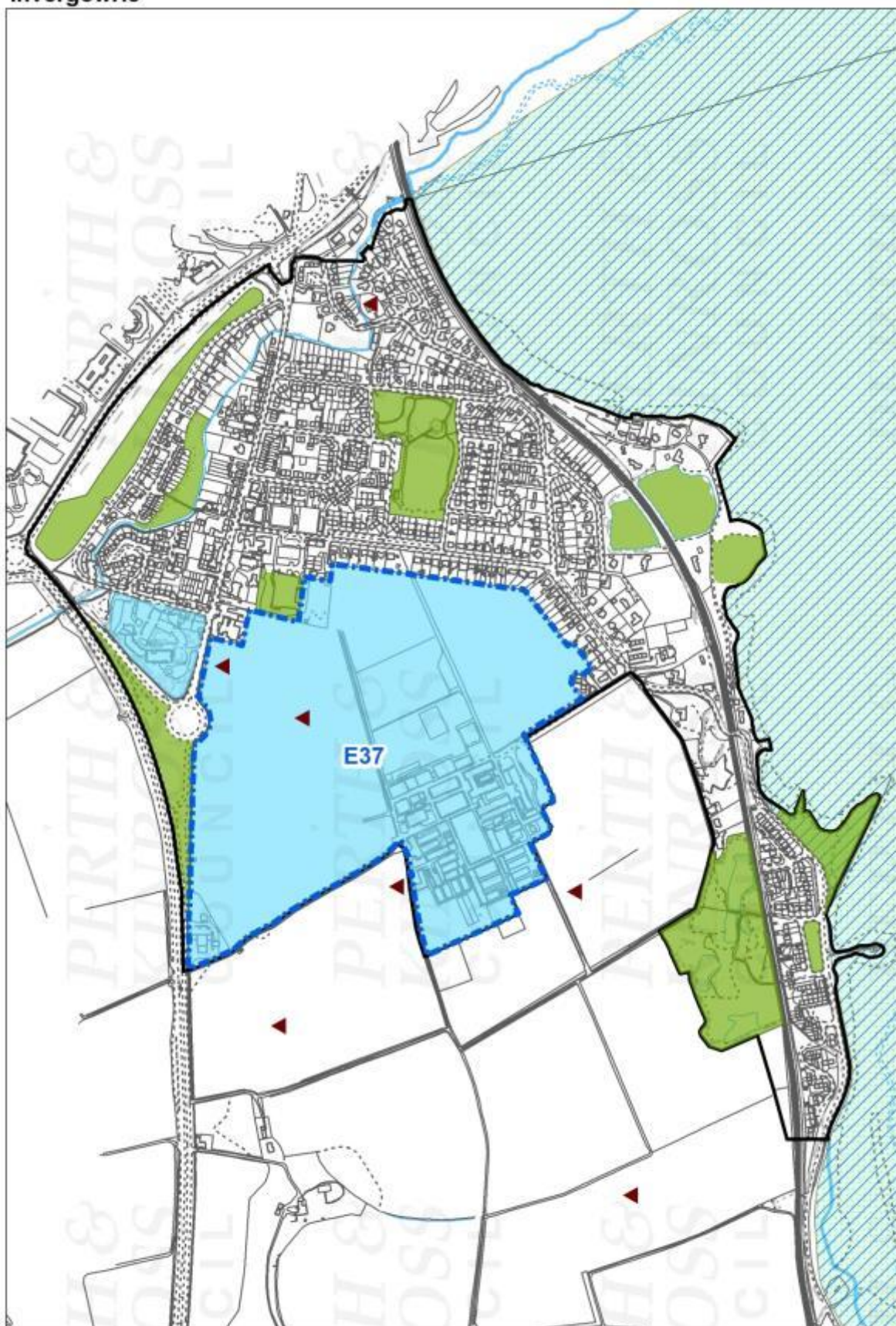
Guildtown



Reproduced by permission of Ordnance Survey on behalf of HMSO. © Crown copyright and database right (2015).
All rights reserved. Ordnance Survey Licence number 100016971.

↑ Scale:
1:4,500

Invergowrie



Reproduced by permission of Ordnance Survey on behalf of HMSO. © Crown copyright and database right (2015).
All rights reserved. Ordnance Survey Licence number 100016971.

Scale:
1:10,000

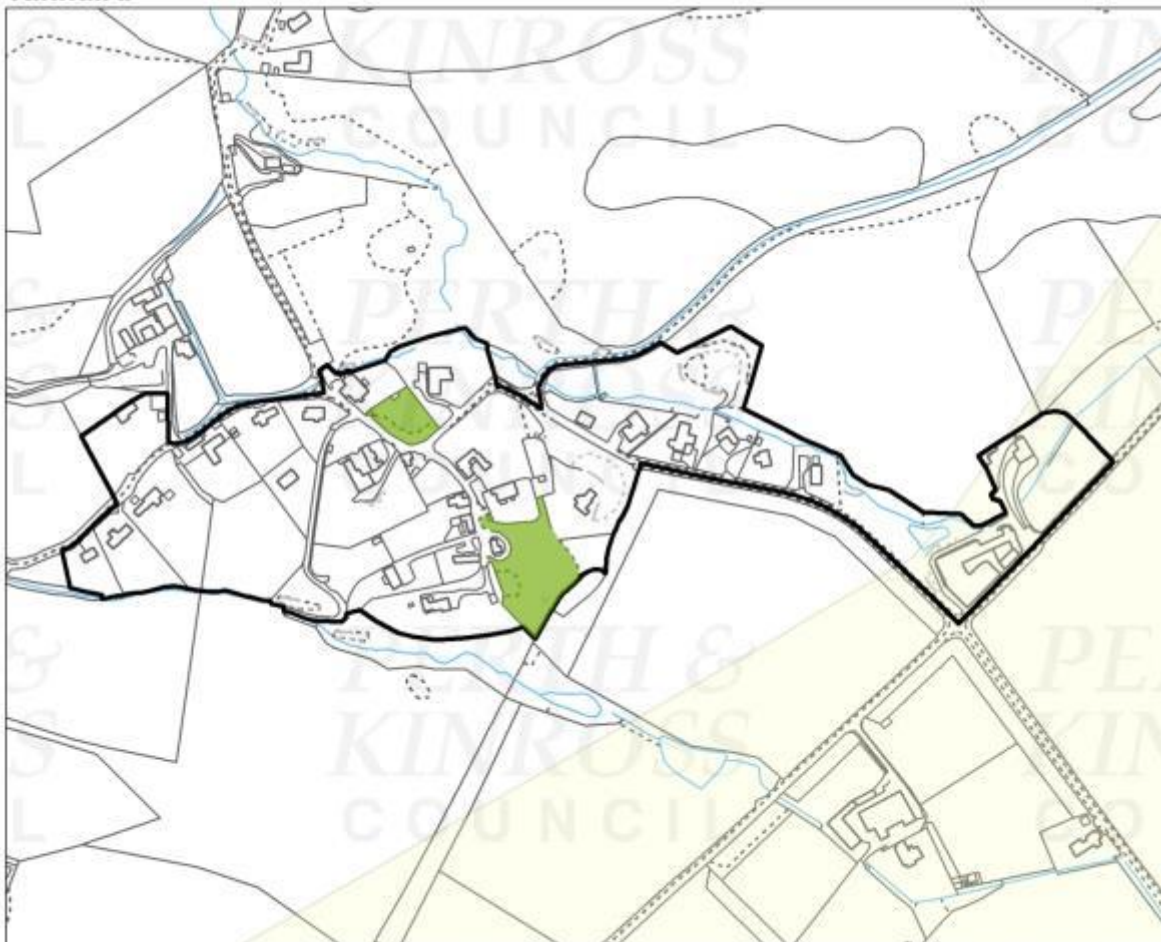
Kinfauns



Reproduced by permission of Ordnance Survey on behalf of HMSO. © Crown copyright and database right (2015).
All rights reserved. Ordnance Survey Licence number 100016971.

Scale:
1:6,500

Kinnaird



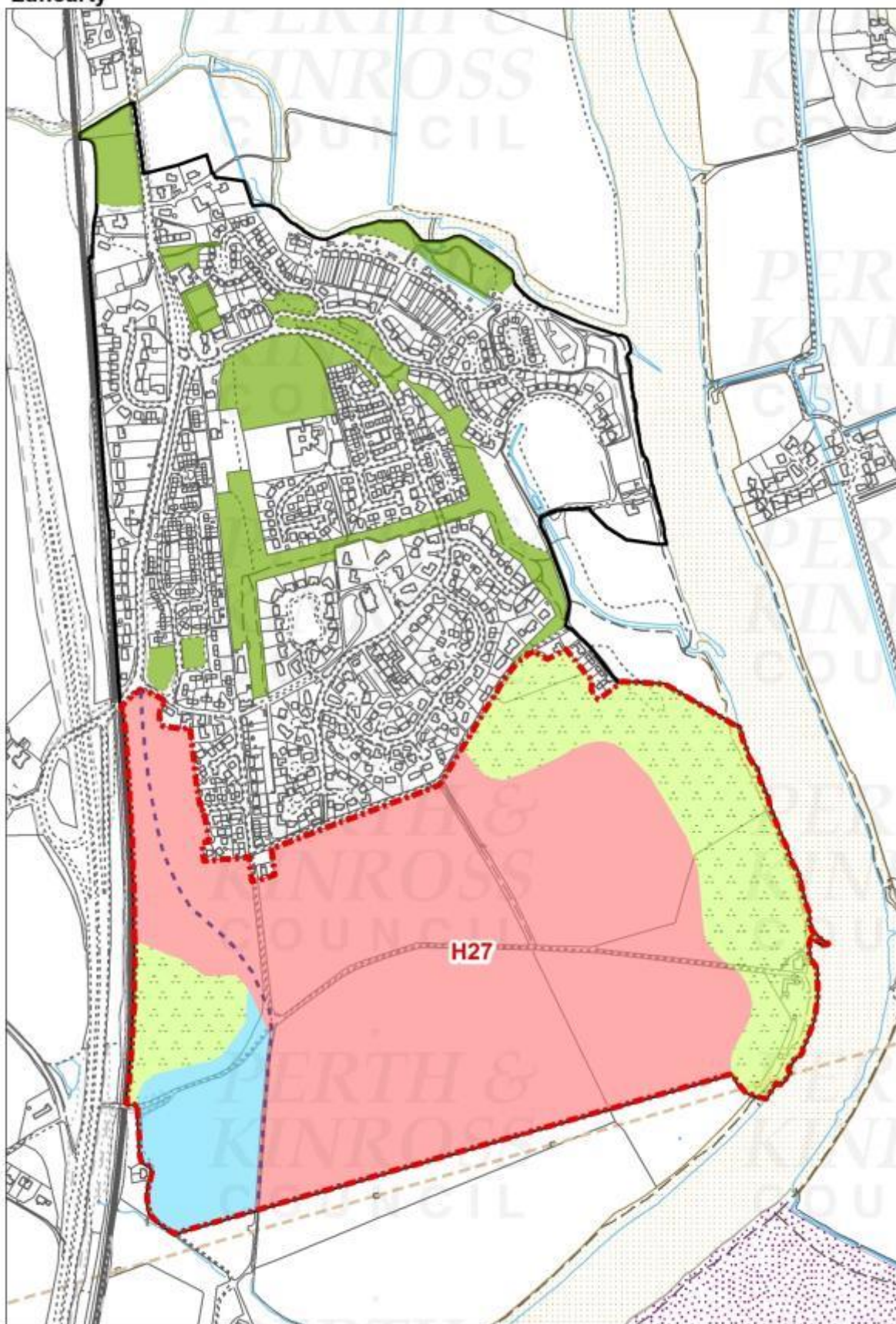
Reproduced by permission of Ordnance Survey on behalf of HMSO. © Crown copyright and database right (2015). All rights reserved. Ordnance Survey Licence number 100016971.  Scale: 1:5,500

Kinrossie



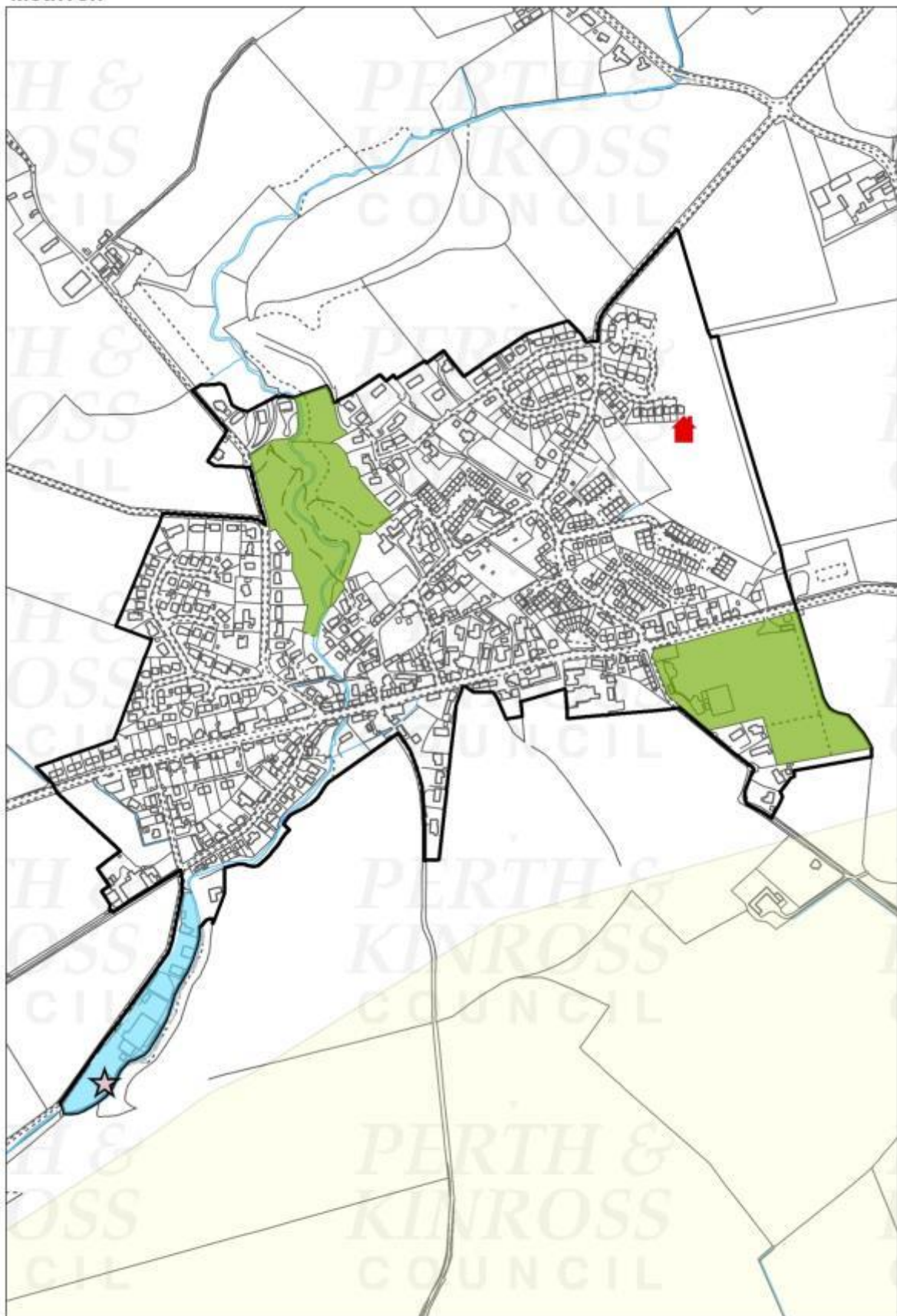
Reproduced by permission of Ordnance Survey on behalf of HMSO. © Crown copyright and database right (2015). All rights reserved. Ordnance Survey Licence number 100016971.  Scale: 1:3,500

Luncarty



Reproduced by permission of Ordnance Survey on behalf of HMSO. © Crown copyright and database right (2015). All rights reserved. Ordnance Survey Licence number 100016971. ↑ Scale: 1:8,500

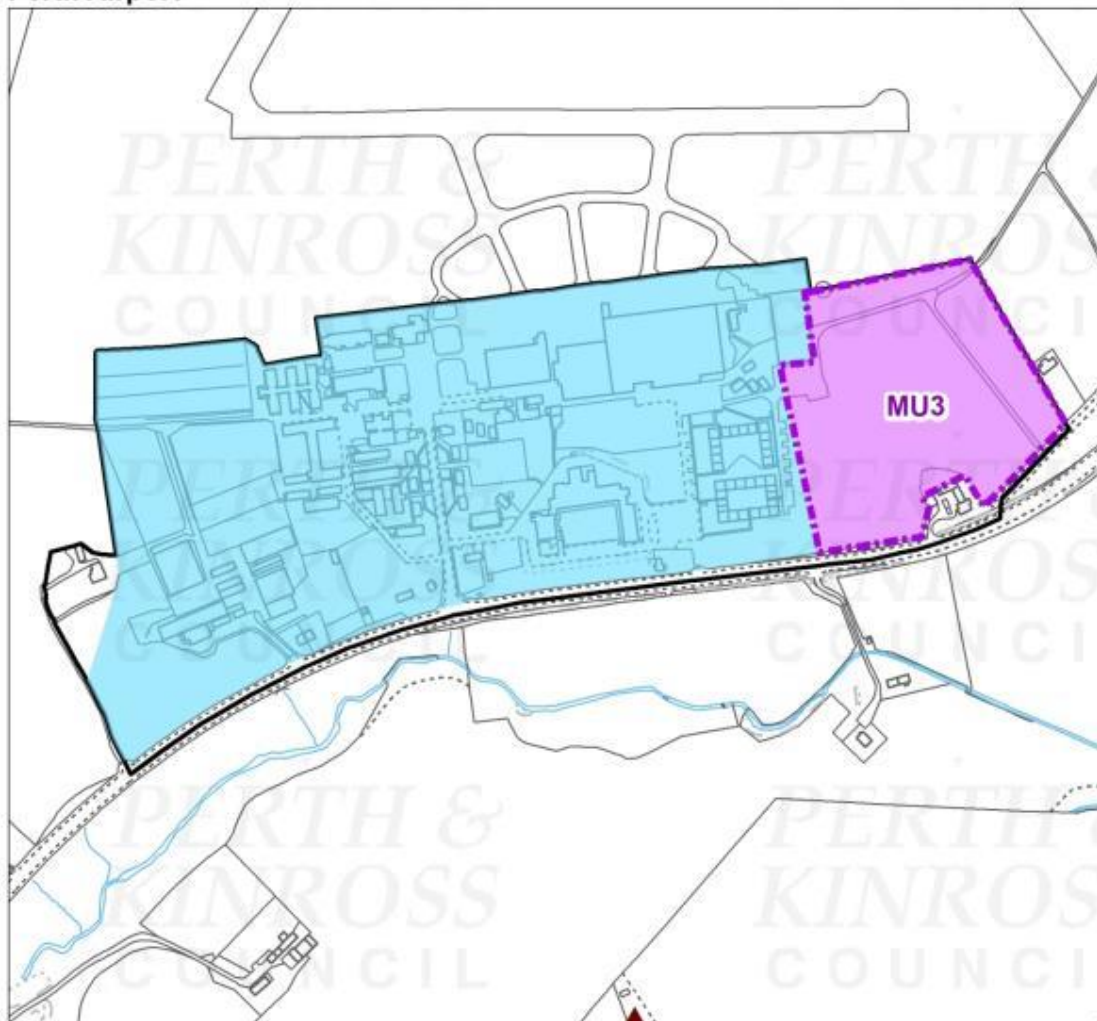
Methven



Reproduced by permission of Ordnance Survey on behalf of HMSO. © Crown copyright and database right (2015). All rights reserved. Ordnance Survey Licence number 100016971. ↑ Scale: 1:7,500

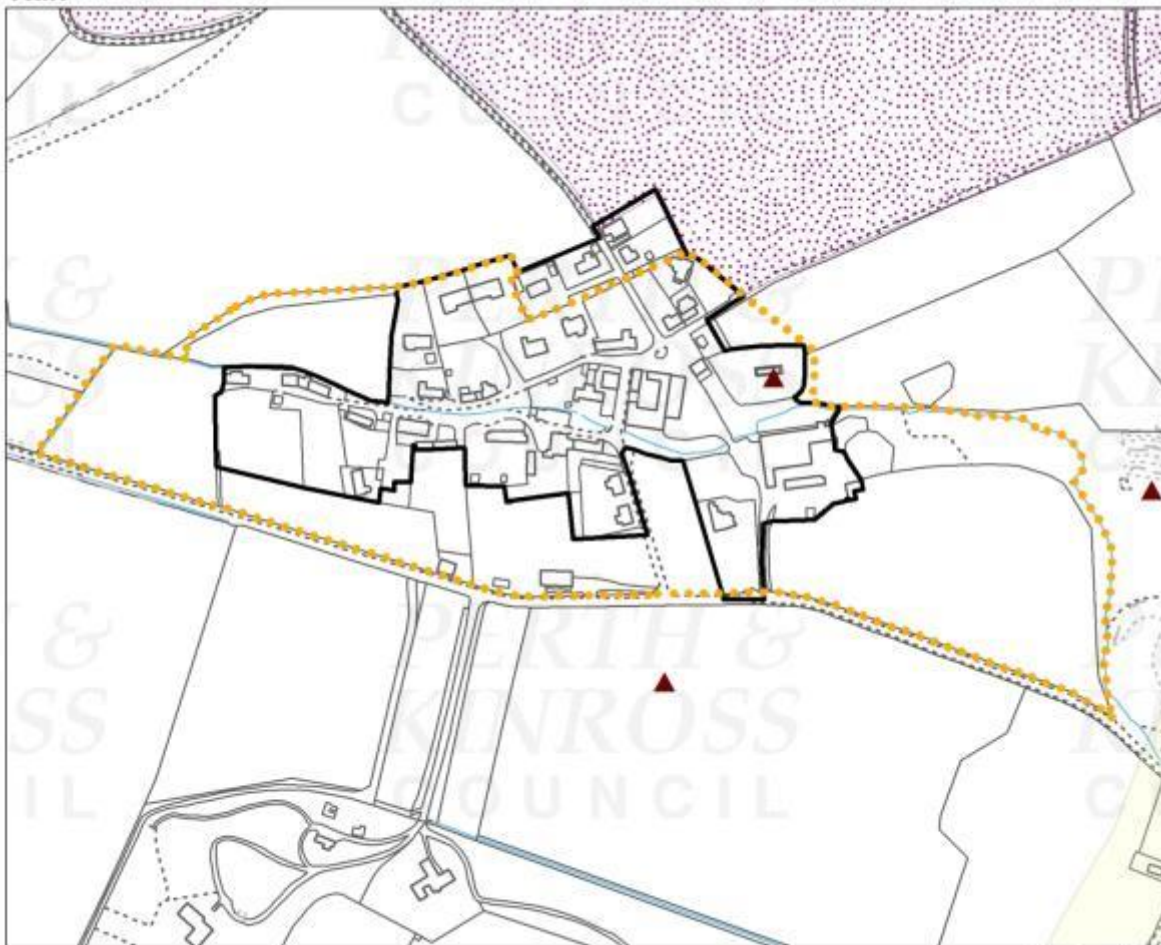
Whilst there is no change to the plan for Perth Airport area, this site is discussed further in section 4.2 of the Main Issues Report

Perth Airport



Reproduced by permission of Ordnance Survey on behalf of HMSO. © Crown copyright and database right (2015). All rights reserved. Ordnance Survey Licence number 100016971. ↑ Scale: 1:6,000

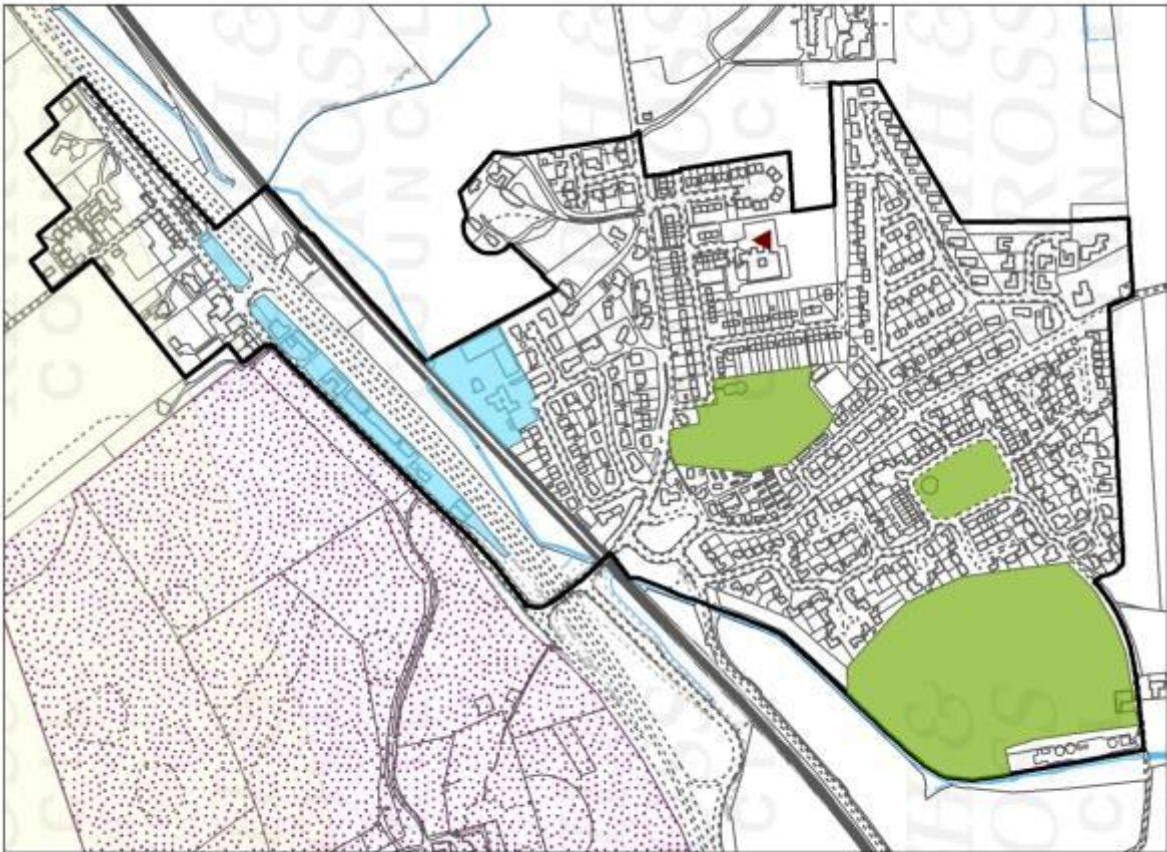
Rait



Reproduced by permission of Ordnance Survey on behalf of HMSO. © Crown copyright and database right (2015).
All rights reserved. Ordnance Survey Licence number 100016971.

↑ Scale:
1:4,500

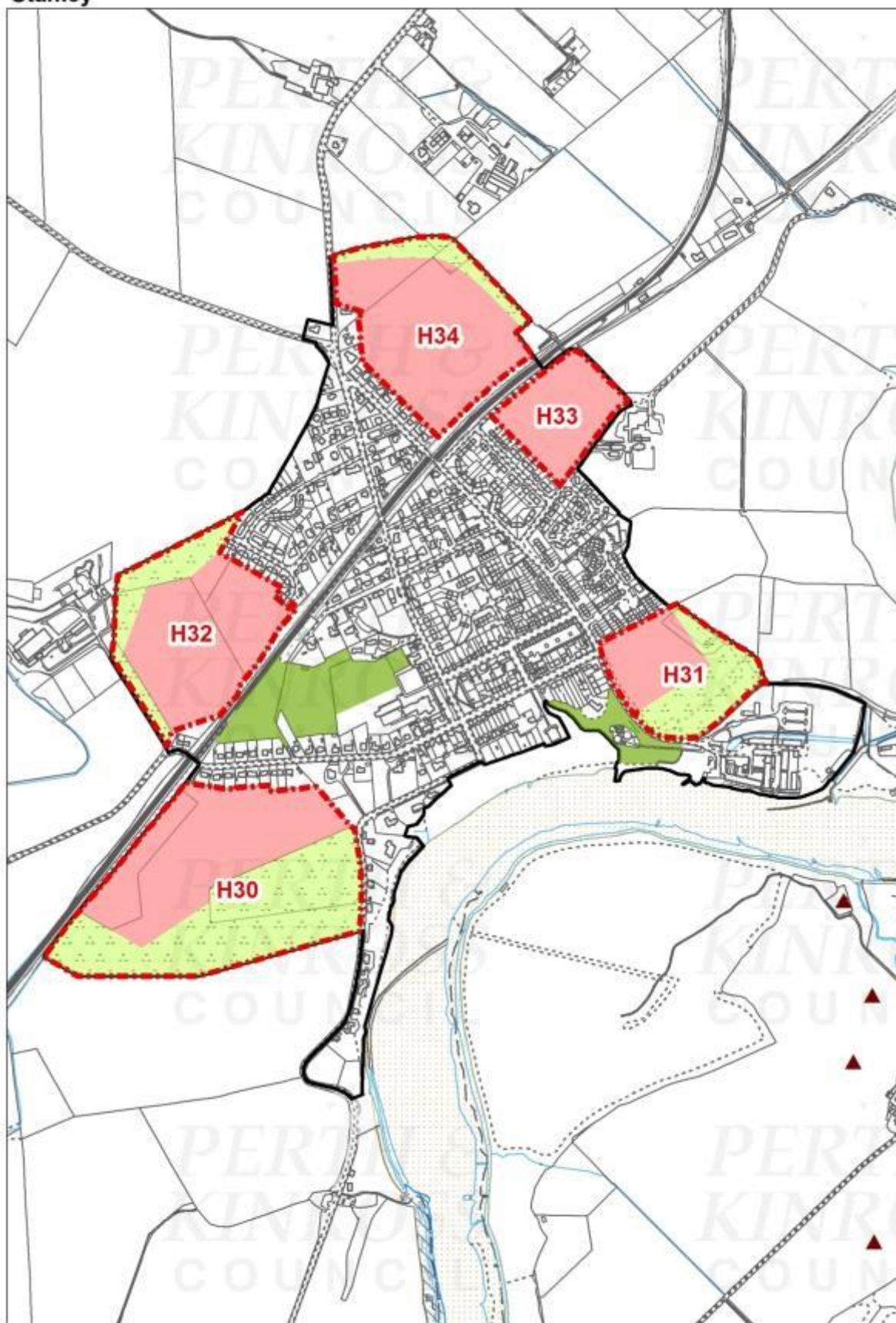
St Madoes/Glencarse



Reproduced by permission of Ordnance Survey on behalf of HMSO. © Crown copyright and database right (2015).
All rights reserved. Ordnance Survey Licence number 100016971.

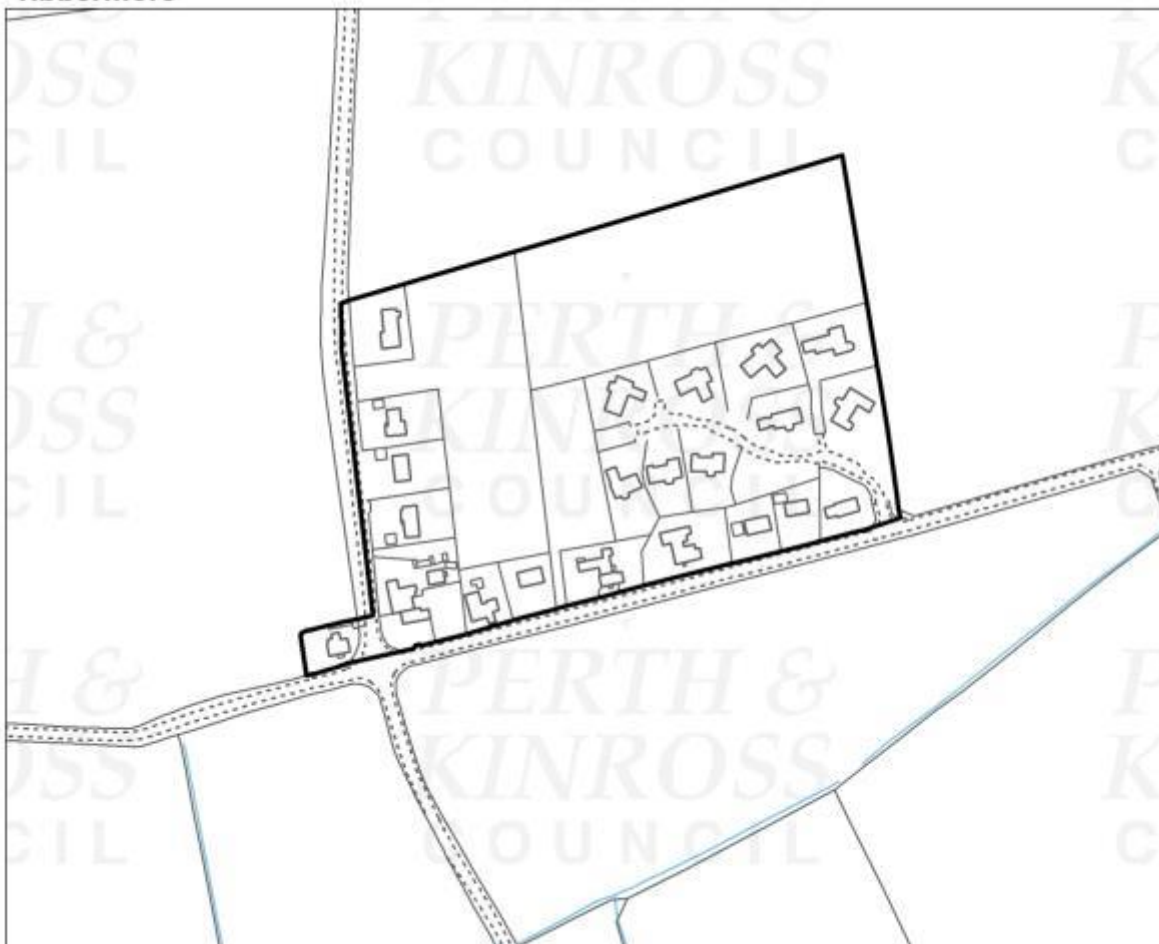
Scale:
← 1:8,000

Stanley



Reproduced by permission of Ordnance Survey on behalf of HMSO. © Crown copyright and database right (2015). All rights reserved. Ordnance Survey Licence number 100016971.  Scale: 1:10,000

Tibbermore



Reproduced by permission of Ordnance Survey on behalf of HMSO. © Crown copyright and database right (2015). All rights reserved. Ordnance Survey Licence number 100016971.  Scale: 1:4,000

Wolffhill



Reproduced by permission of Ordnance Survey on behalf of HMSO. © Crown copyright and database right (2015).
All rights reserved. Ordnance Survey Licence number 100016971.

Scale:
← 1:4,000

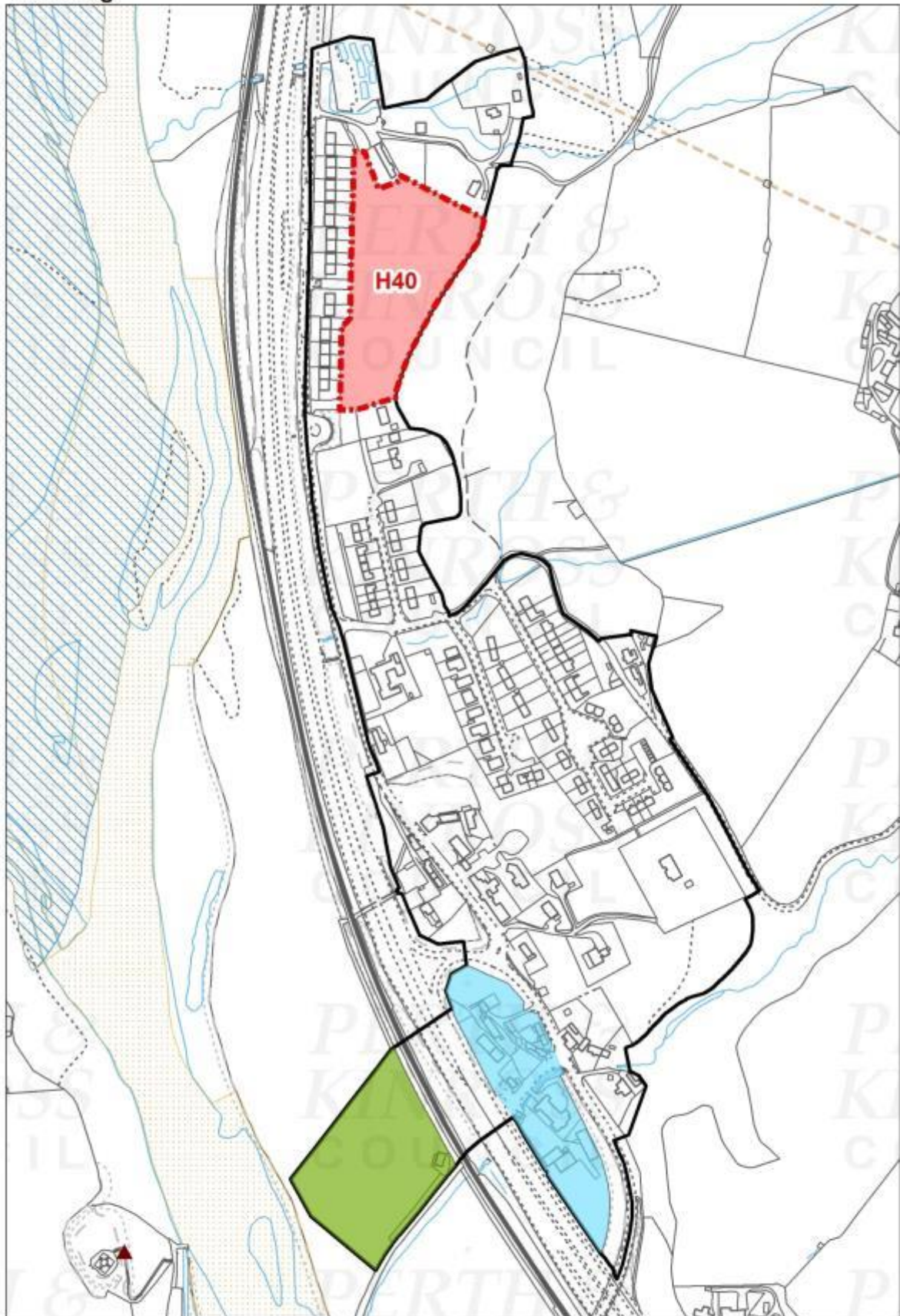
Highland HMA

Acharn



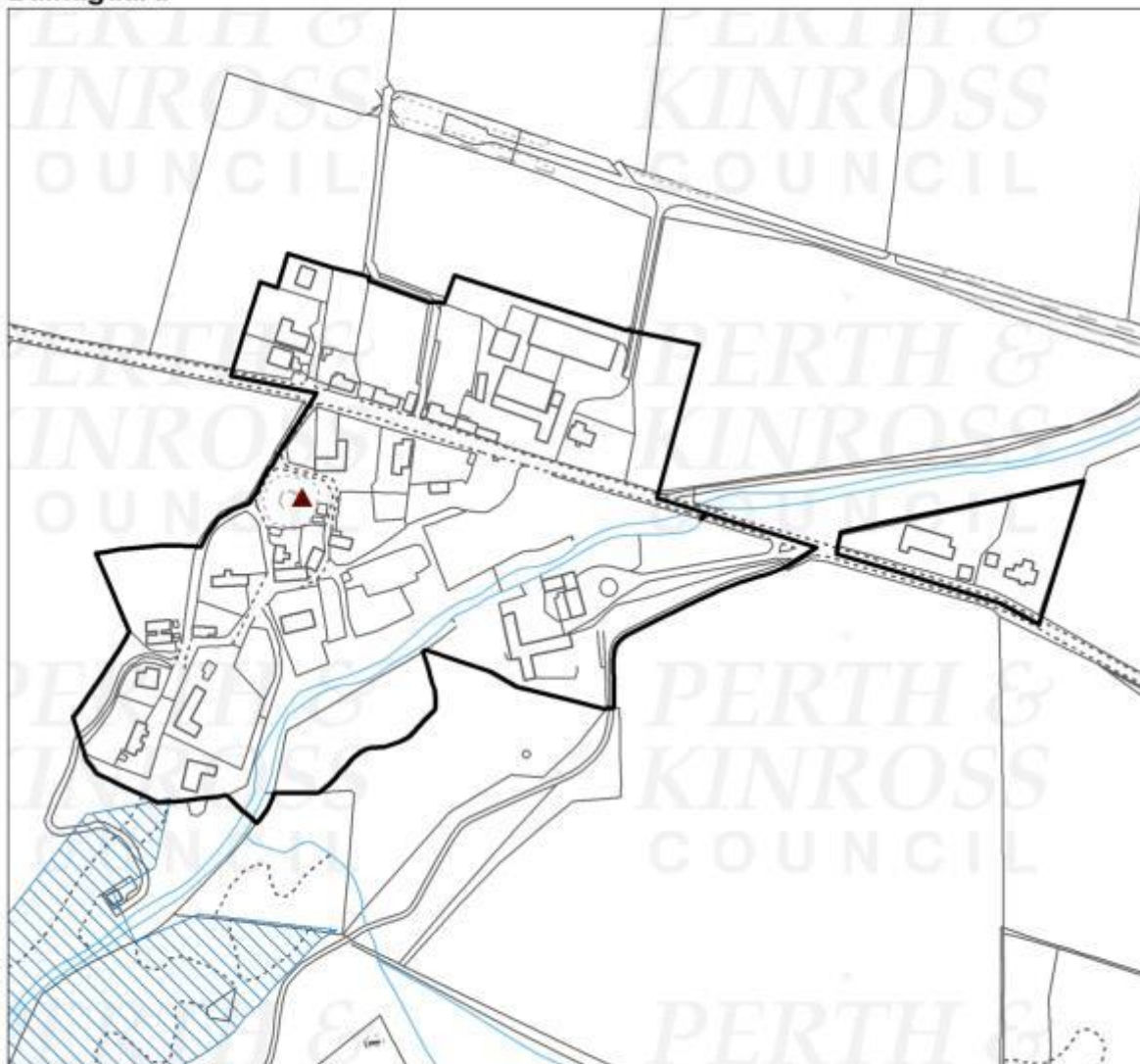
Reproduced by permission of Ordnance Survey on behalf of HMSO. © Crown copyright and database right (2015). All rights reserved. Ordnance Survey Licence number 100016971.  Scale: 1:3,500

Ballinluig



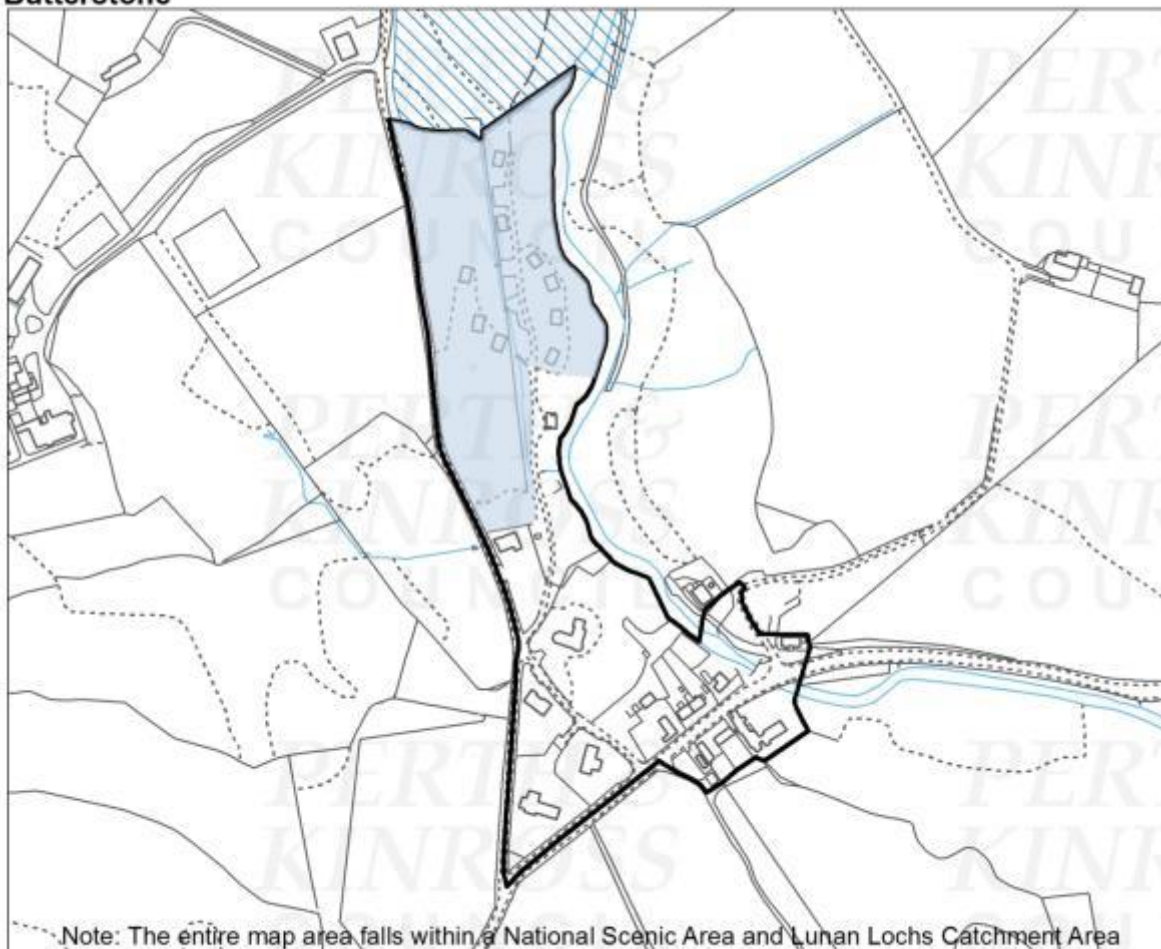
Reproduced by permission of Ordnance Survey on behalf of HMSO. © Crown copyright and database right (2015). All rights reserved. Ordnance Survey Licence number 100016971.  Scale: 1:5,000

Balnaguard



Reproduced by permission of Ordnance Survey on behalf of HMSO. © Crown copyright and database right (2015). All rights reserved. Ordnance Survey Licence number 100016971.  Scale: 1:3,500

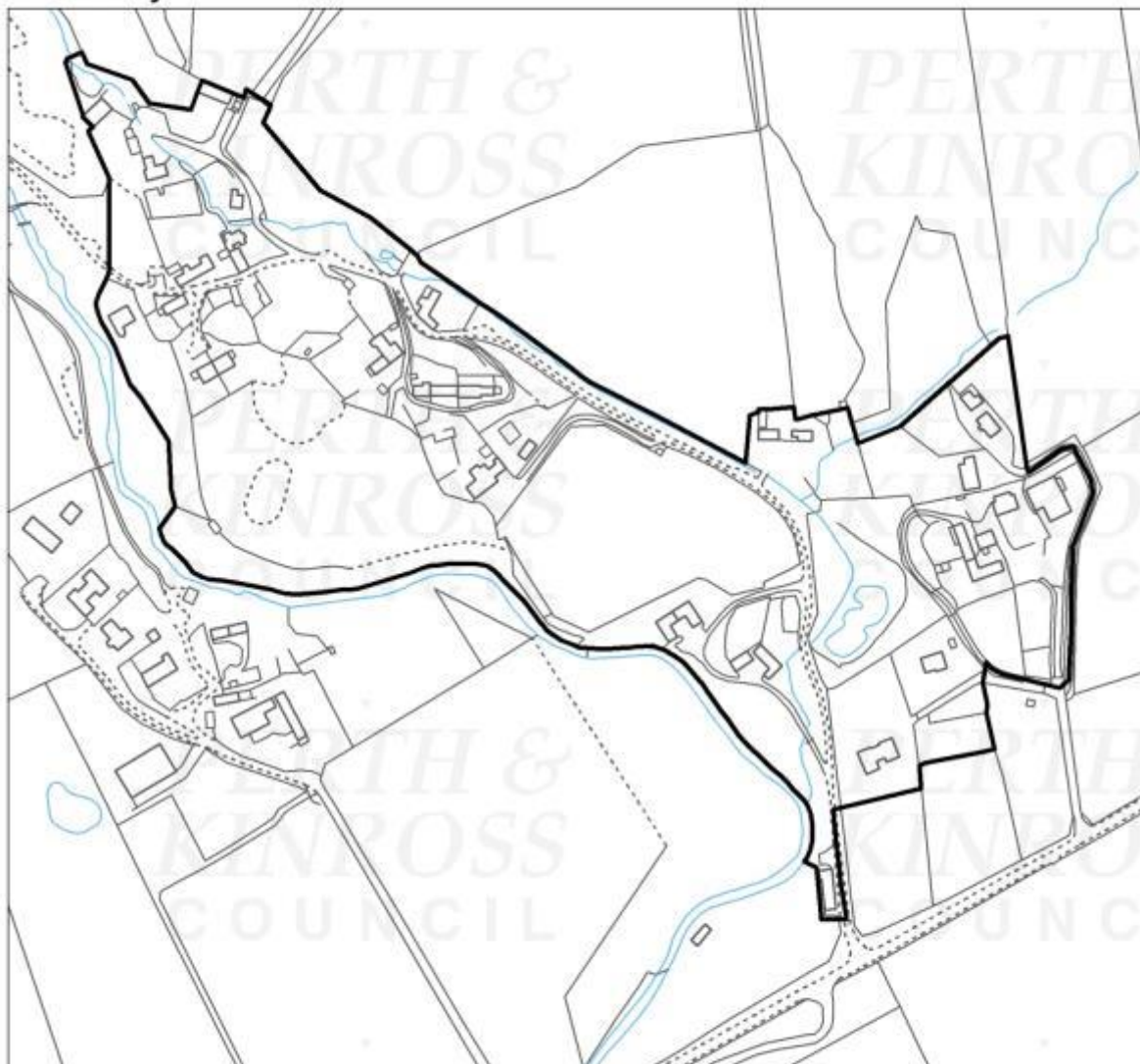
Butterstone



Reproduced by permission of Ordnance Survey on behalf of HMSO. © Crown copyright and database right (2015).
All rights reserved. Ordnance Survey Licence number 100016971.

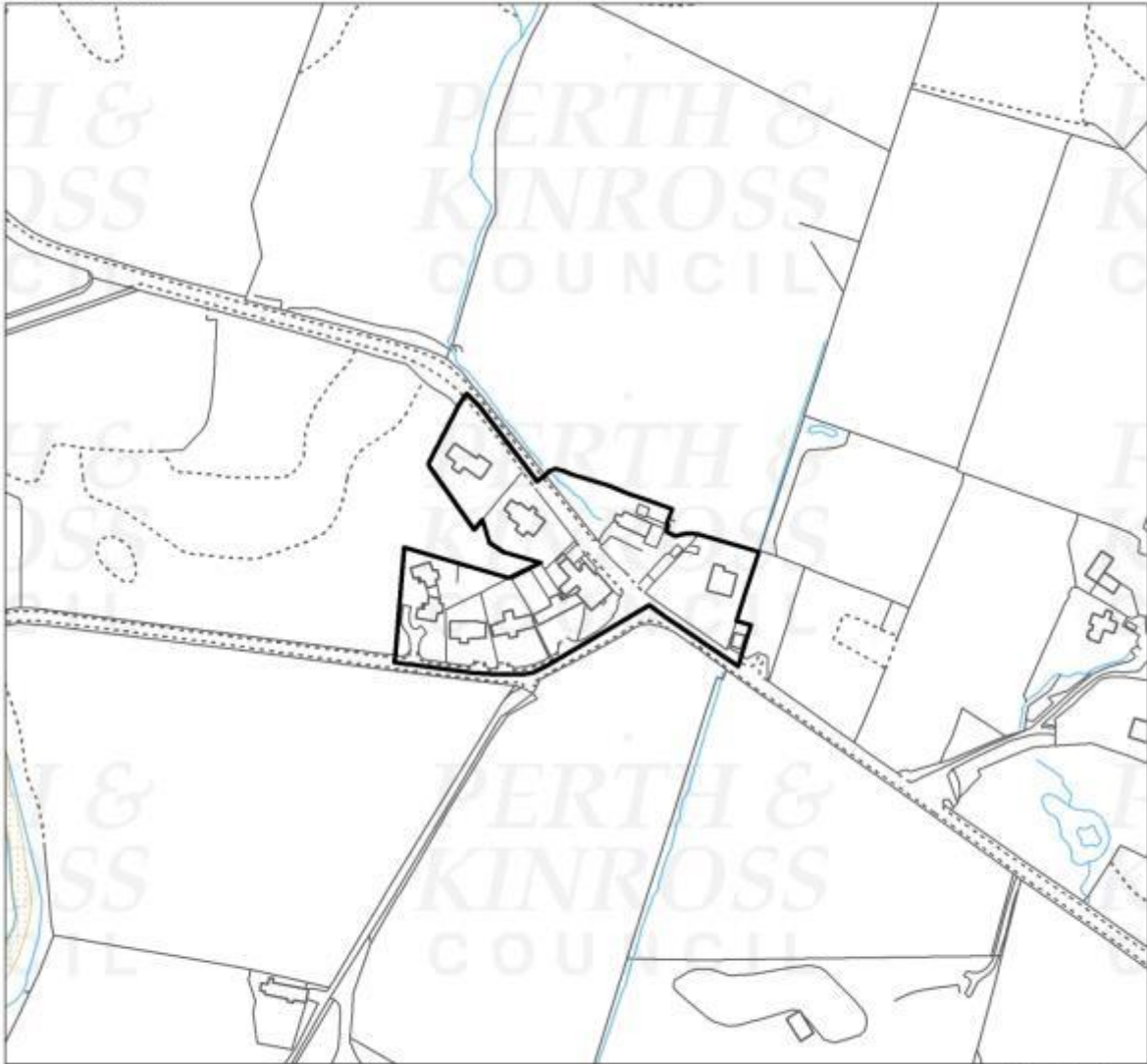
↑ Scale:
1:4,500

Camserney



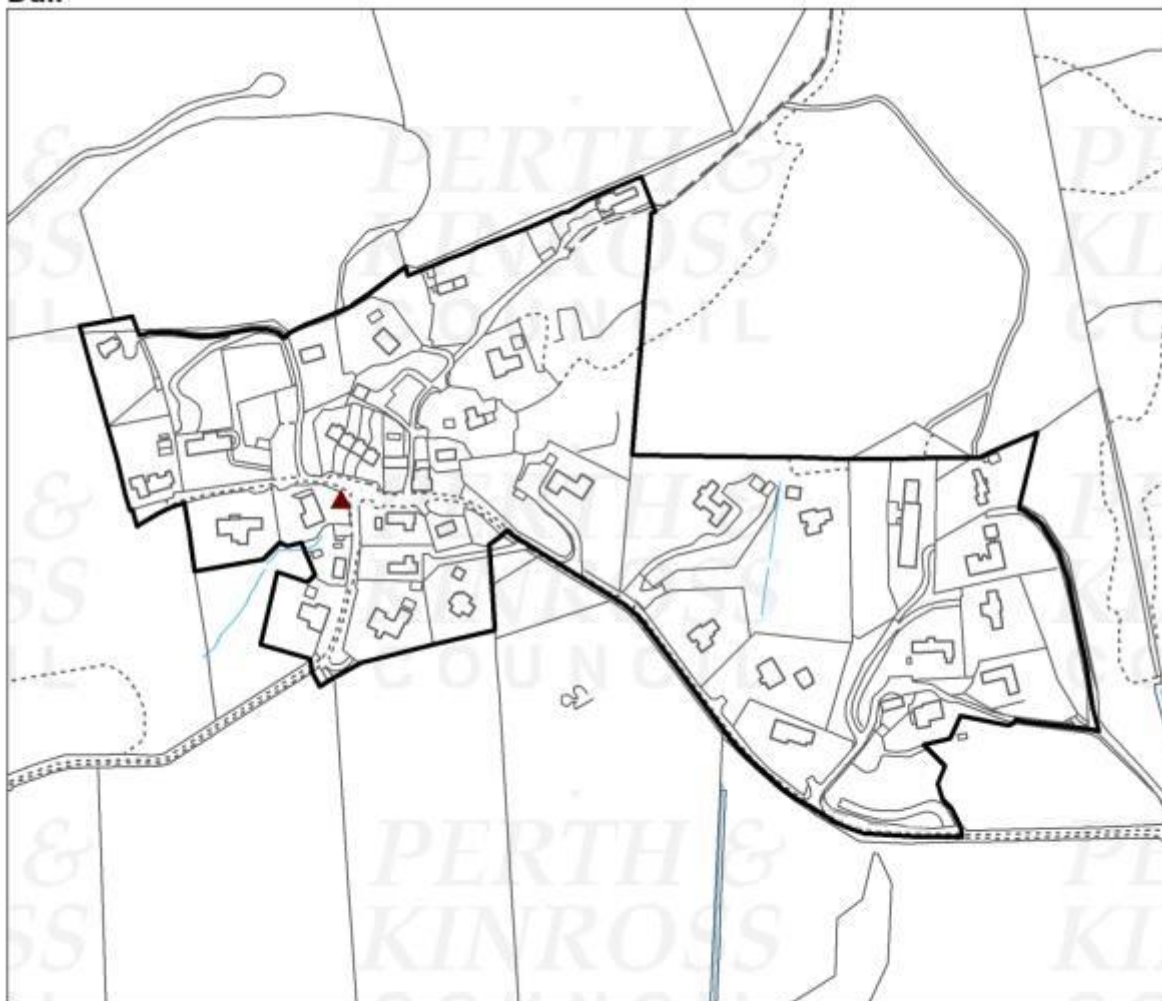
Reproduced by permission of Ordnance Survey on behalf of HMSO. © Crown copyright and database right (2015). All rights reserved. Ordnance Survey Licence number 100016971.  Scale: 1:4,000

Coshieville



Reproduced by permission of Ordnance Survey on behalf of HMSO. © Crown copyright and database right (2015). All rights reserved. Ordnance Survey Licence number 100016971.  Scale: 1:3,500


Dull



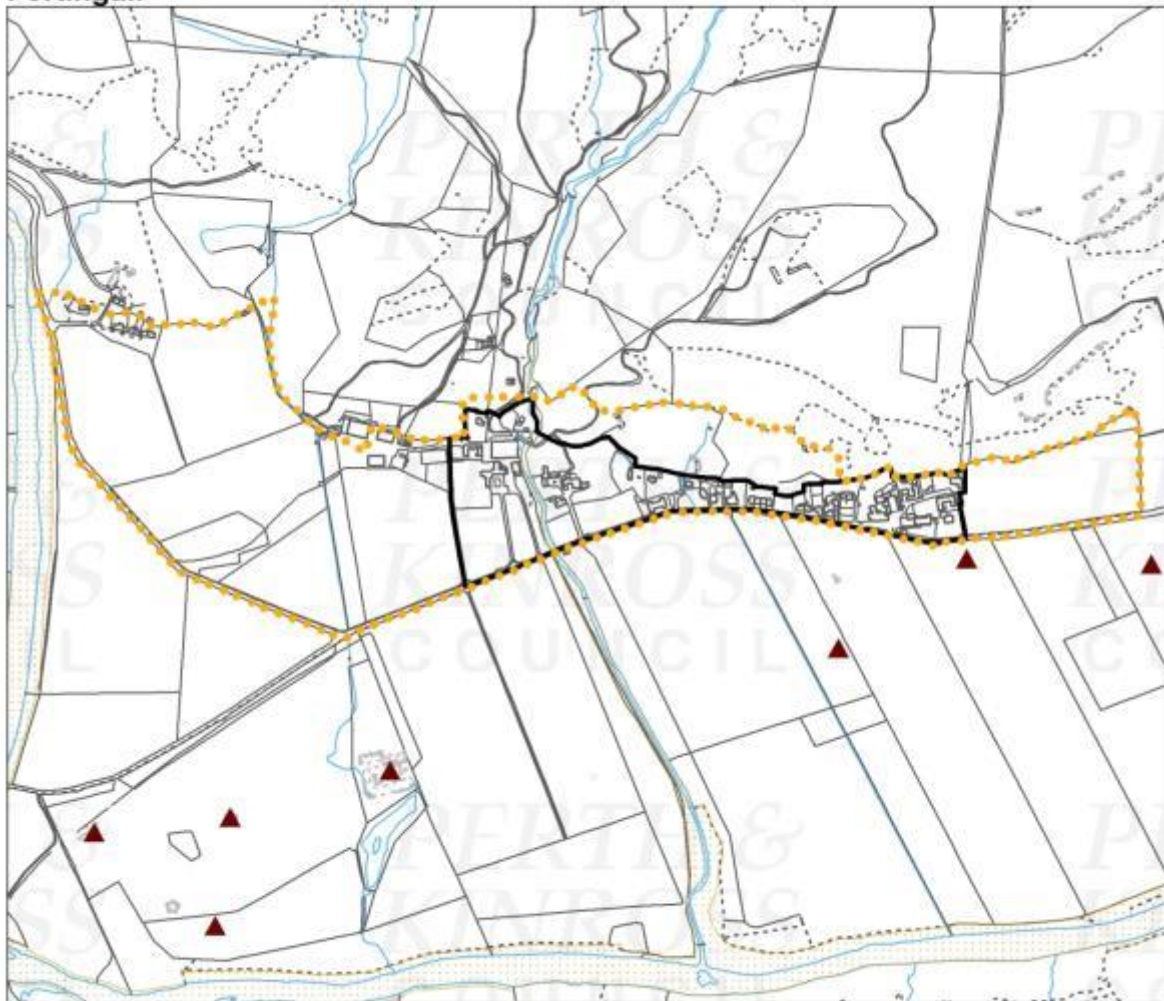
Reproduced by permission of Ordnance Survey on behalf of HMSO. © Crown copyright and database right (2015). All rights reserved. Ordnance Survey Licence number 100016971.  Scale: 1:4,000

Fearnan



Reproduced by permission of Ordnance Survey on behalf of HMSO. © Crown copyright and database right (2015). All rights reserved. Ordnance Survey Licence number 100016971.  Scale: 1:6,000

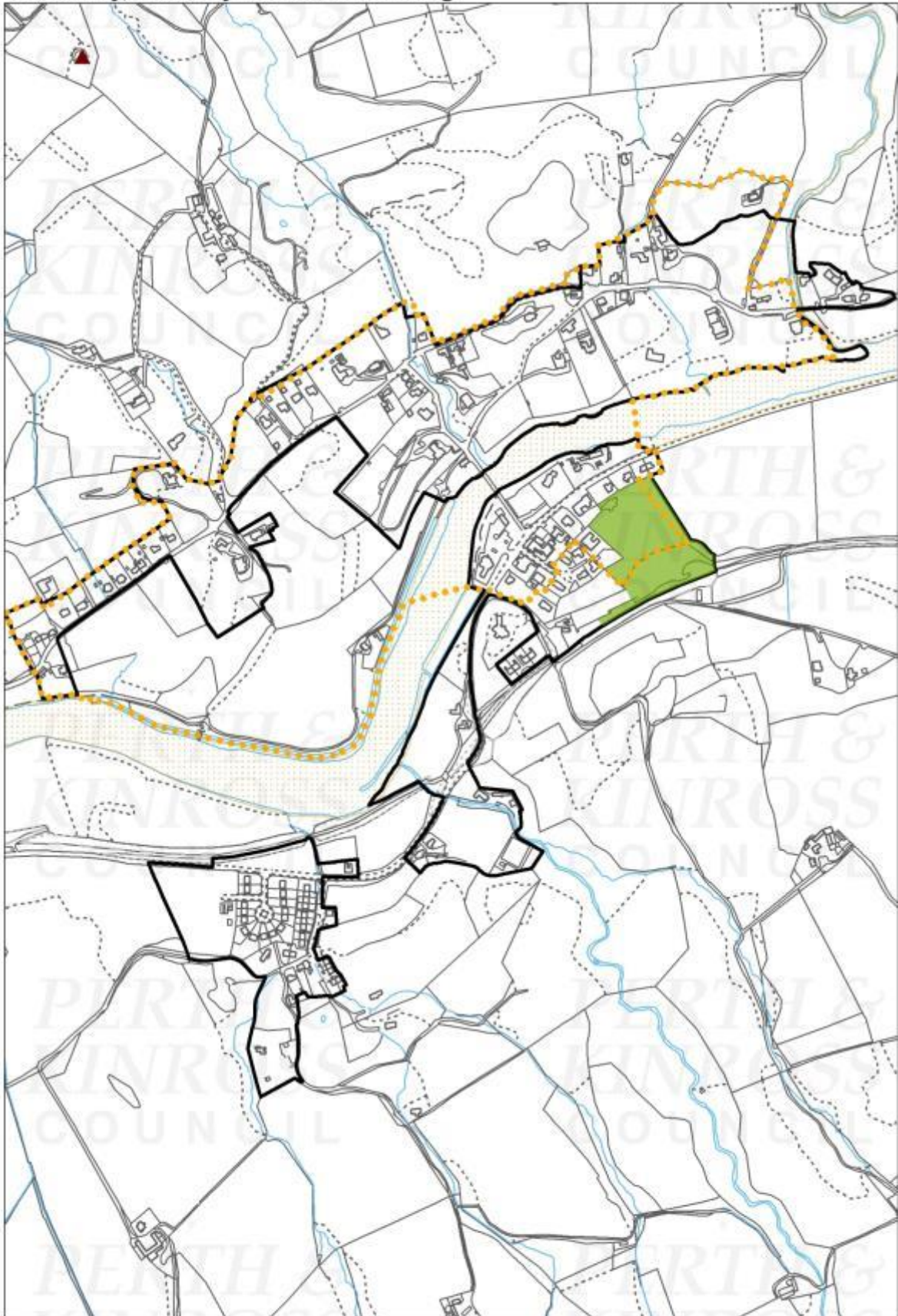
Fortingall




Reproduced by permission of Ordnance Survey on behalf of HMSO. © Crown copyright and database right (2015).
All rights reserved. Ordnance Survey Licence number 100016971.

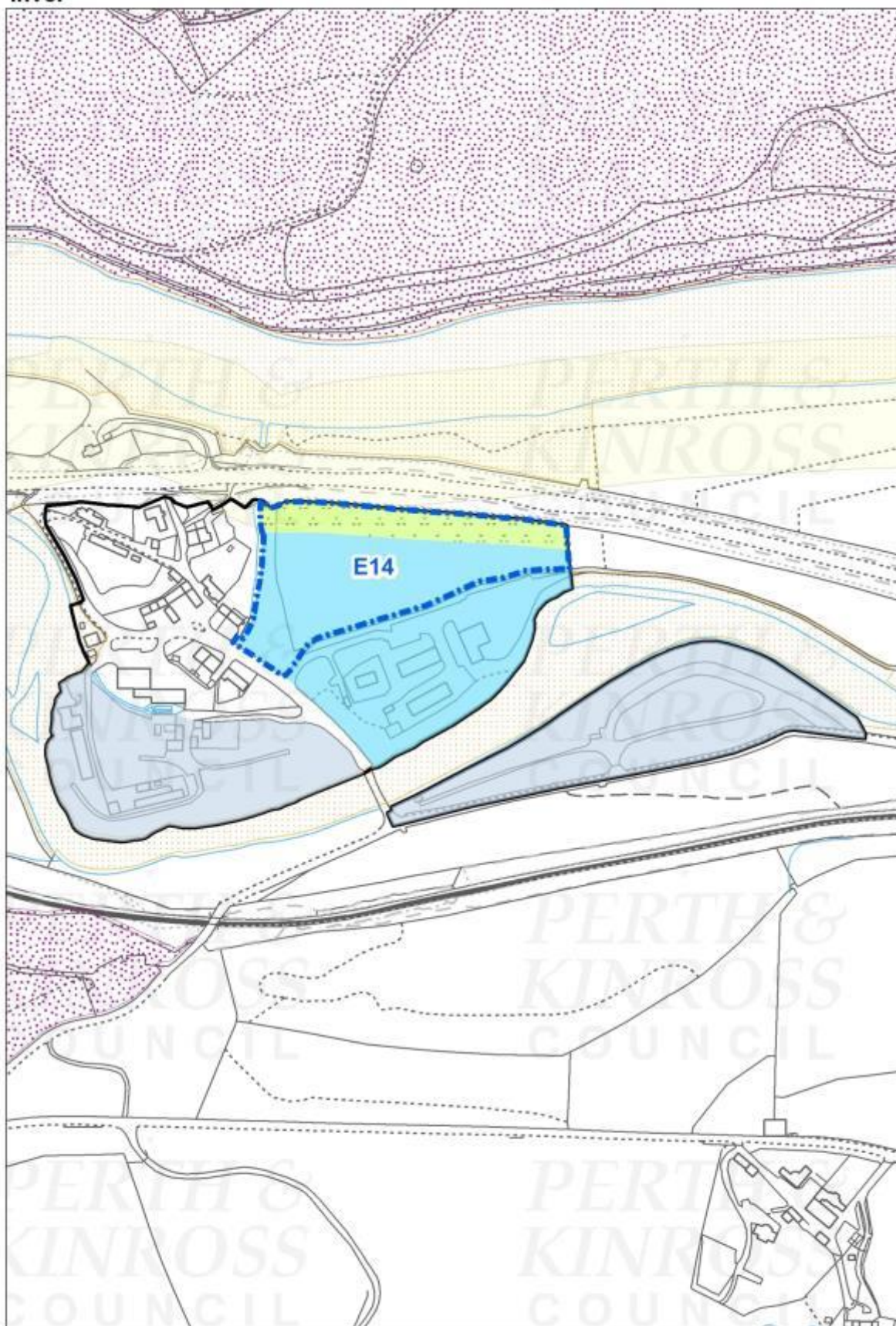
↑ Scale:
1:10,500

Grandtully, Strathtay and Little Ballinluig



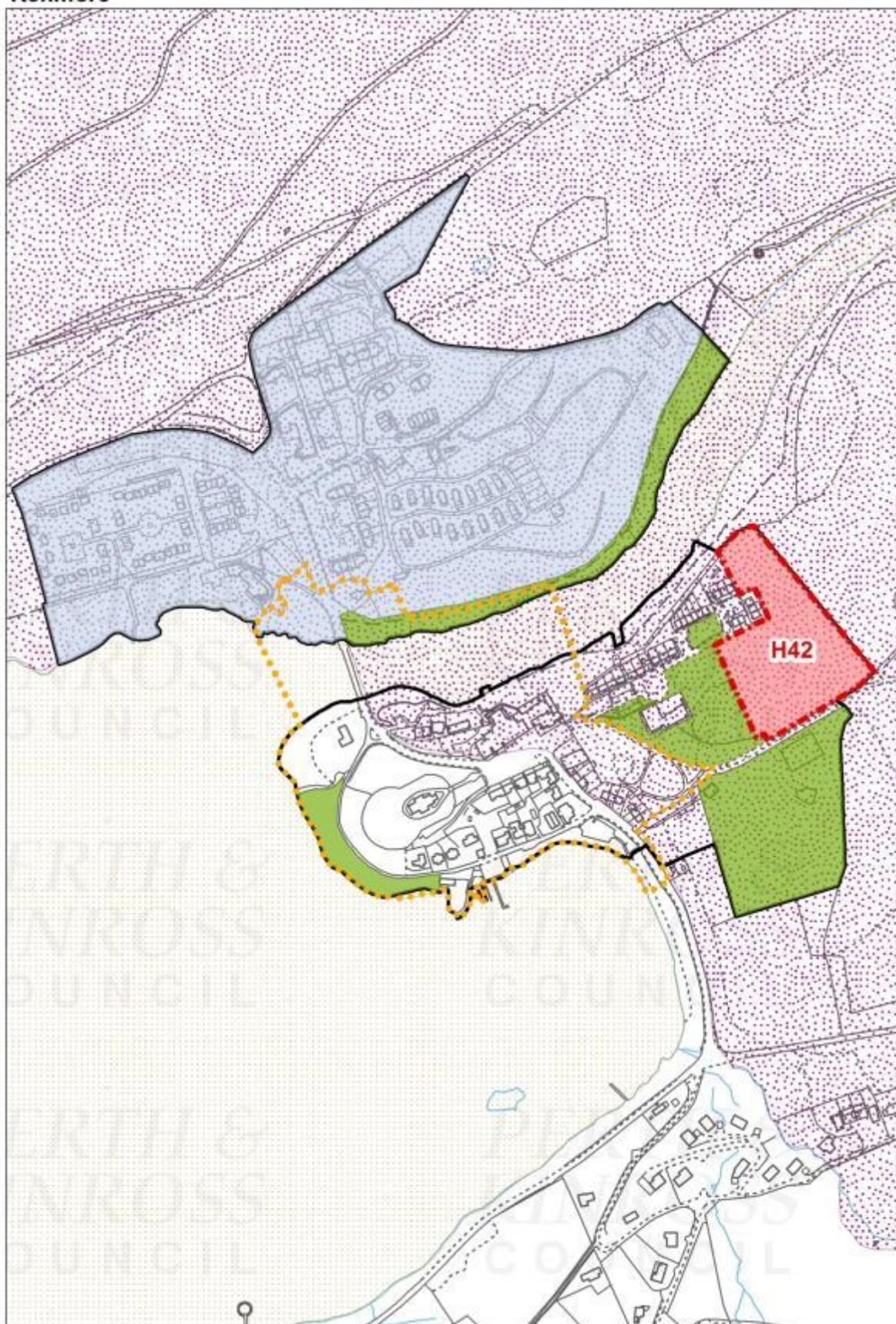
Reproduced by permission of Ordnance Survey on behalf of HMSO. © Crown copyright and database right (2015). All rights reserved. Ordnance Survey Licence number 100016971.  Scale: 1:8,000

Inver



Reproduced by permission of Ordnance Survey on behalf of HMSO. © Crown copyright and database right (2015). All rights reserved. Ordnance Survey Licence number 100016971.  Scale: 1:4,000

Kenmore



Reproduced by permission of Ordnance Survey on behalf of HMSO. © Crown copyright and database right (2015). All rights reserved. Ordnance Survey Licence number 100016971. ↑ Scale: 1:5,500

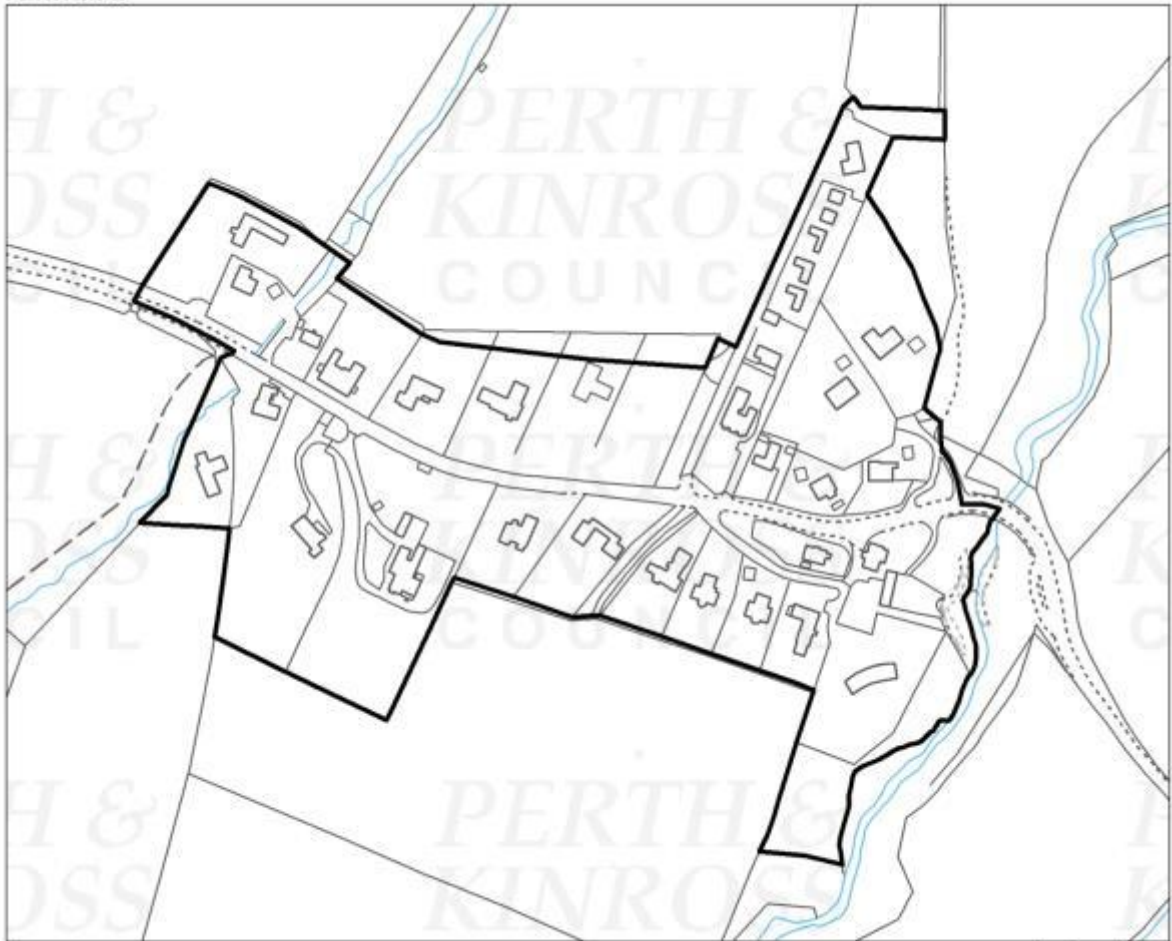
Kinloch Rannoch



Reproduced by permission of Ordnance Survey on behalf of HMSO. © Crown copyright and database right (2015).
All rights reserved. Ordnance Survey Licence number 100016971.

Scale:
← 1:7,000

Kinnaird



Reproduced by permission of Ordnance Survey on behalf of HMSO. © Crown copyright and database right (2015). All rights reserved. Ordnance Survey Licence number 100016971.  Scale: 1:3,500

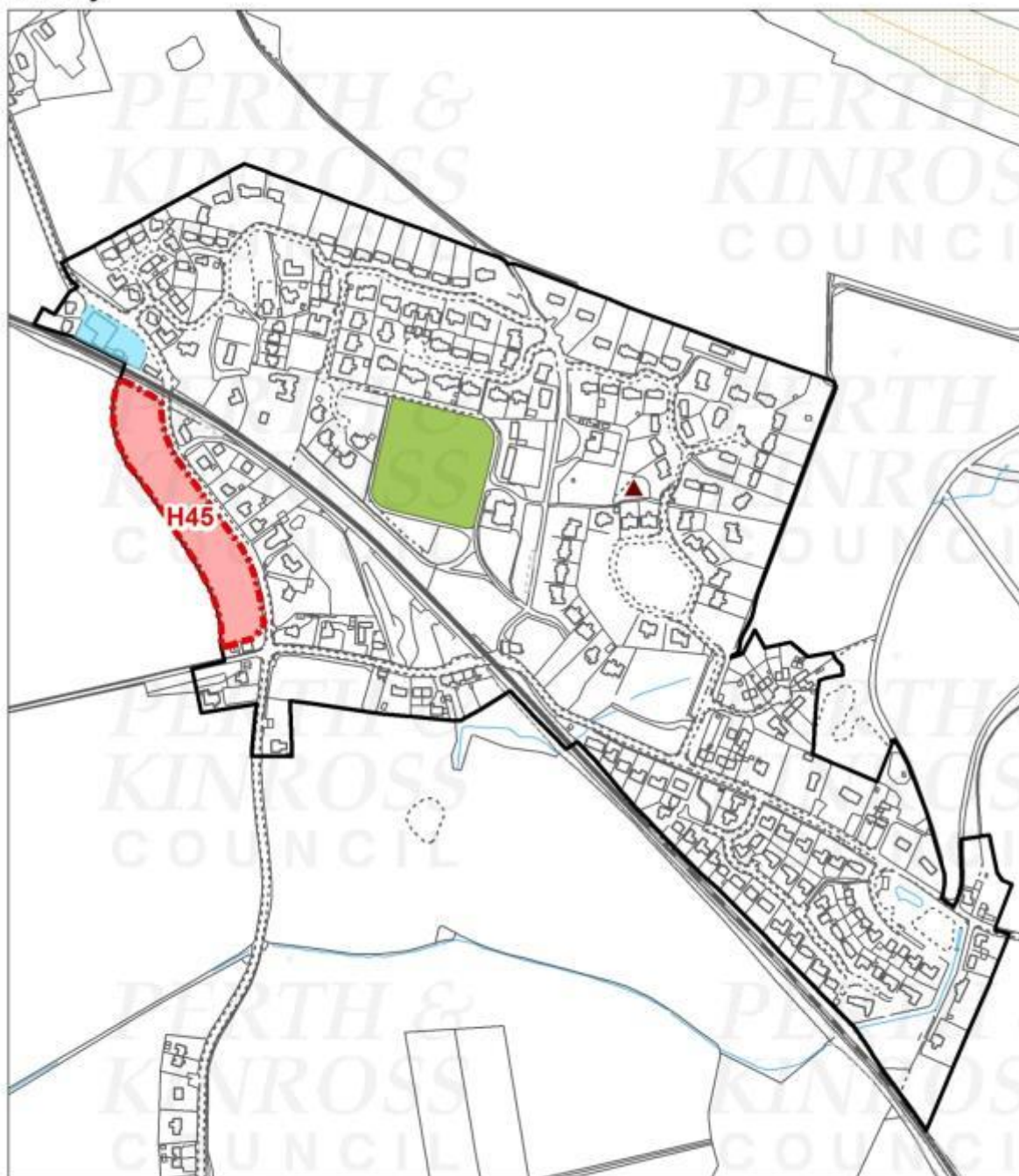
Logierait



Reproduced by permission of Ordnance Survey on behalf of HMSO. © Crown copyright and database right (2015).
All rights reserved. Ordnance Survey Licence number 100016971.

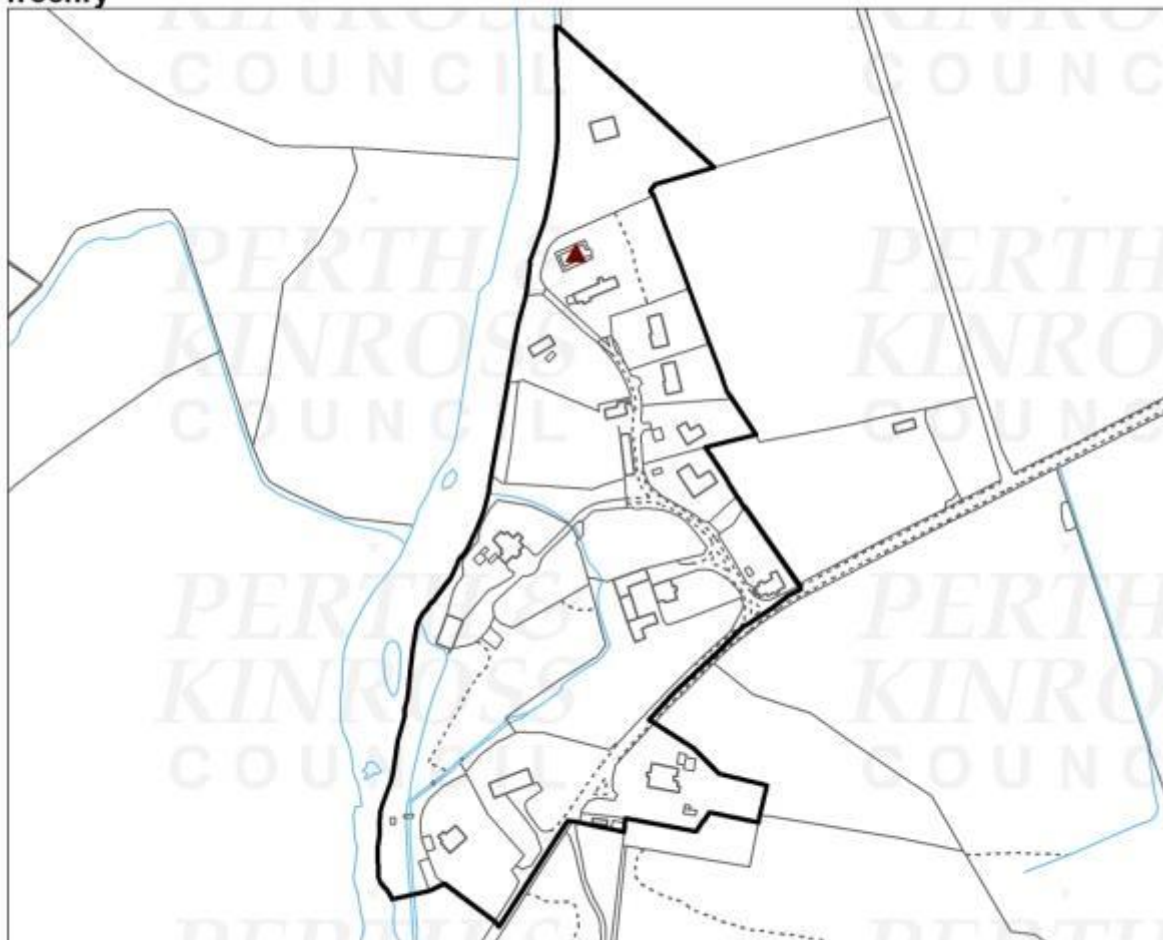
↑ Scale:
1:4,000

Murthly



Reproduced by permission of Ordnance Survey on behalf of HMSO. © Crown copyright and database right (2015). All rights reserved. Ordnance Survey Licence number 100016971.  Scale: 1:6,500

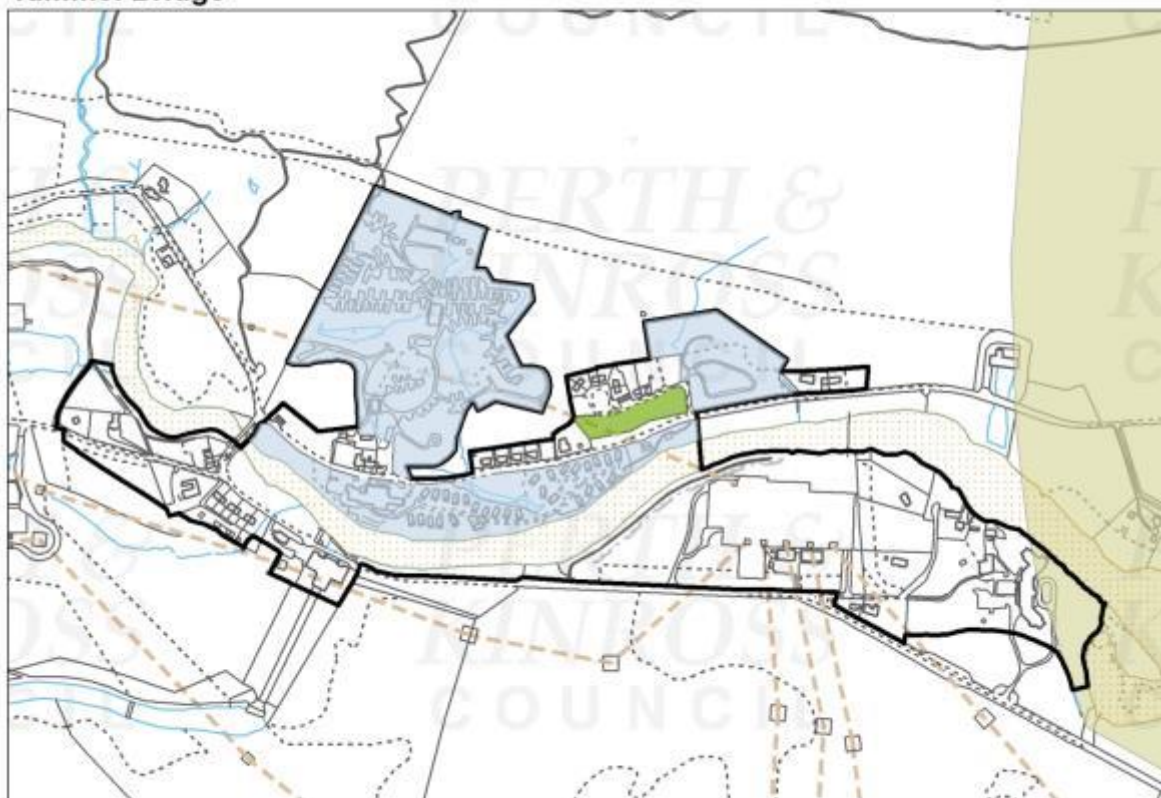
Trochry



Reproduced by permission of Ordnance Survey on behalf of HMSO. © Crown copyright and database right (2015).
All rights reserved. Ordnance Survey Licence number 100016971.

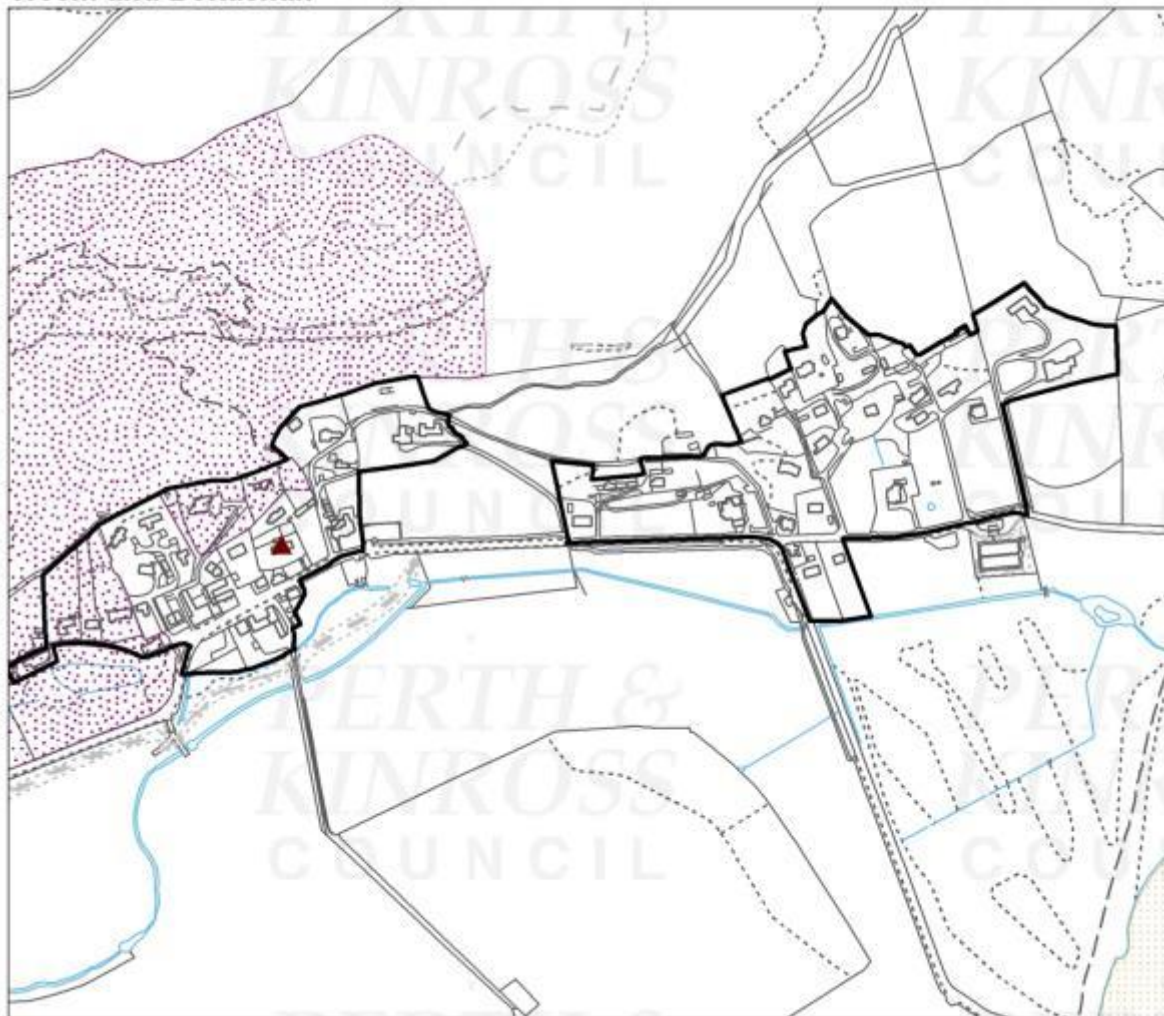
↑ Scale:
1:4,000

Tummel Bridge



Reproduced by permission of Ordnance Survey on behalf of HMSO. © Crown copyright and database right (2015). All rights reserved. Ordnance Survey Licence number 100016971.  Scale: 1:9,500

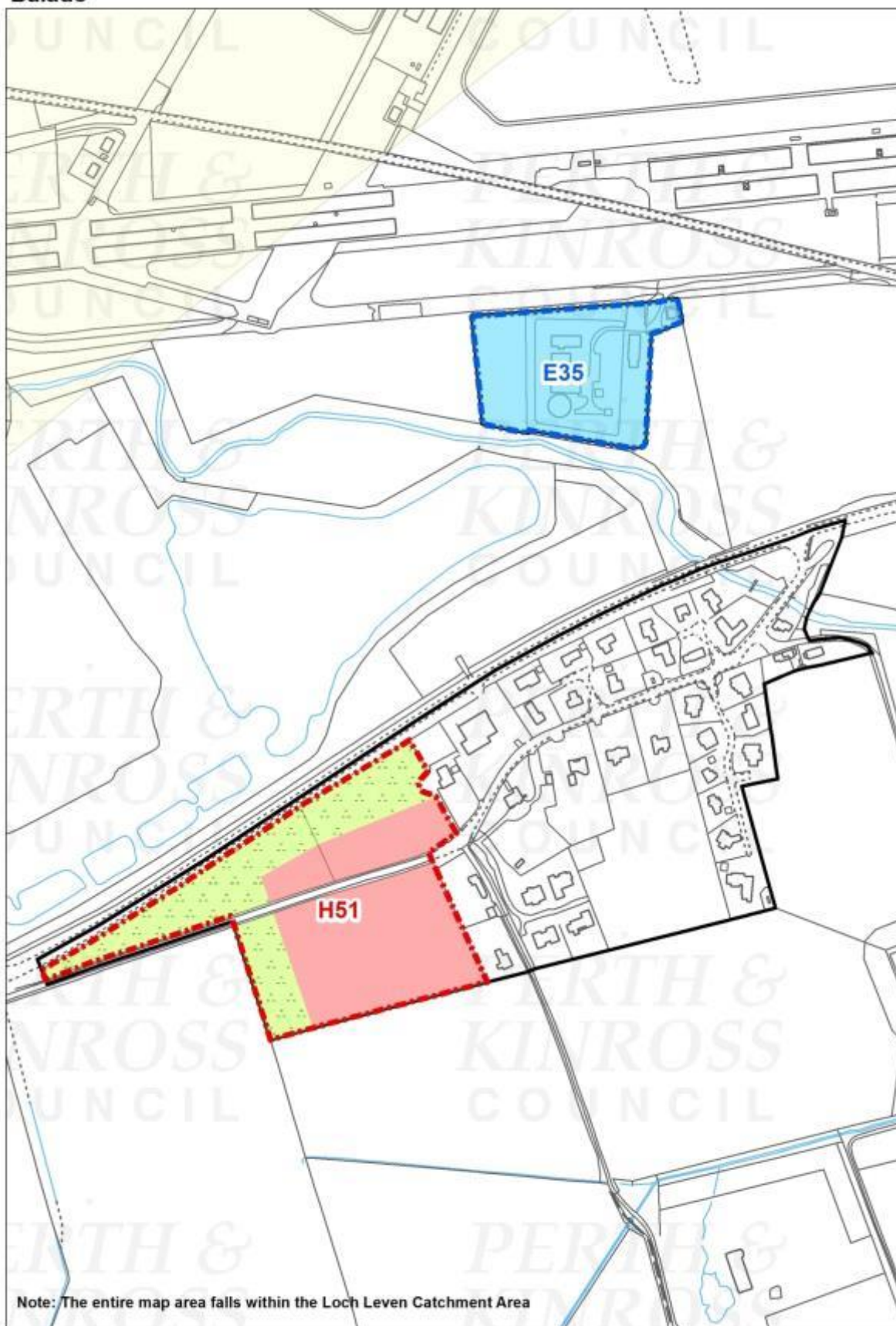
Weem and Boltachan



Reproduced by permission of Ordnance Survey on behalf of HMSO. © Crown copyright and database right (2015). All rights reserved. Ordnance Survey Licence number 100016971.  Scale: 1:7,000

Kinross HMA

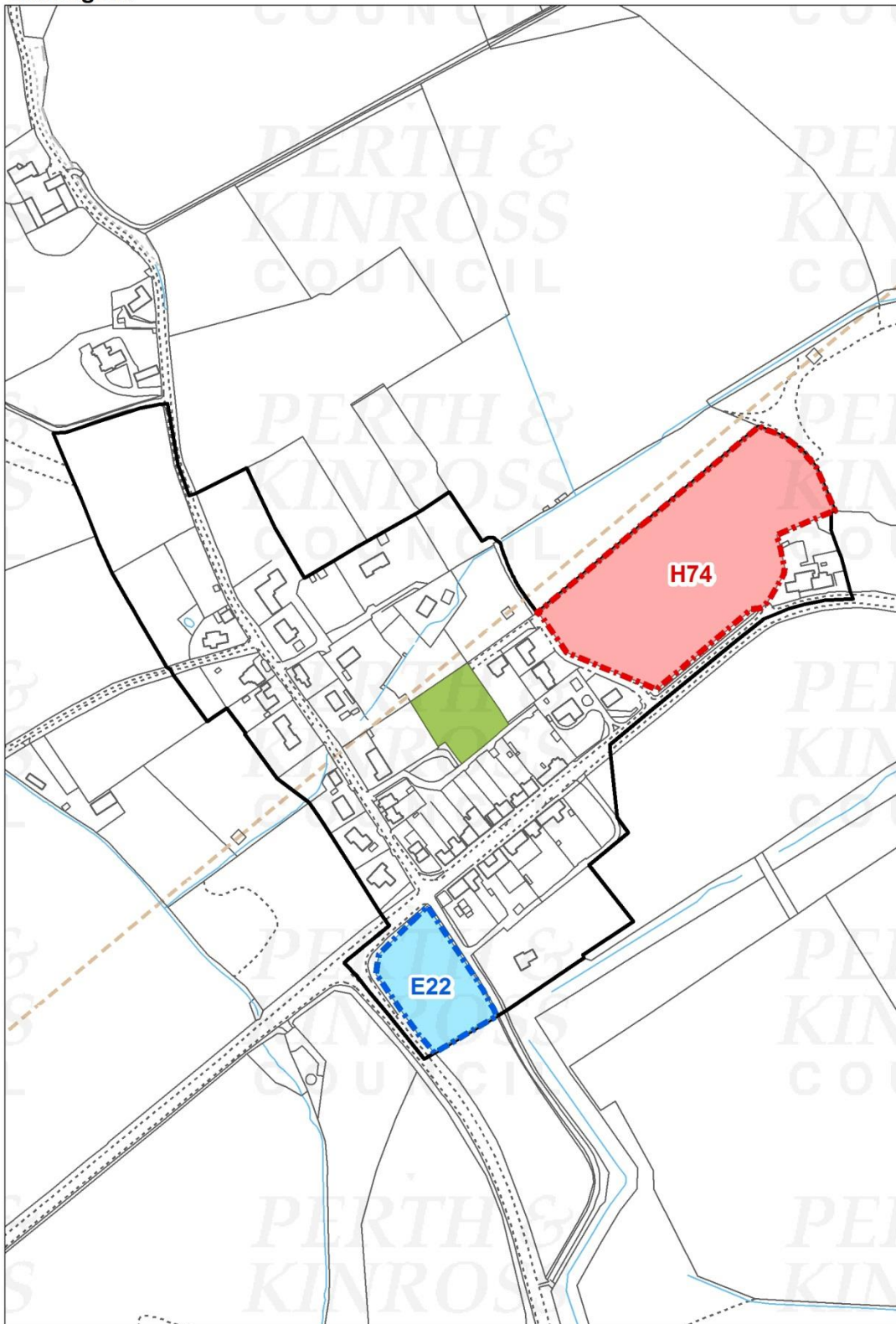
Balado




Reproduced by permission of Ordnance Survey on behalf of HMSO. © Crown copyright and database right (2015). All rights reserved. Ordnance Survey Licence number 100016971. ↑ Scale:
1:5,000

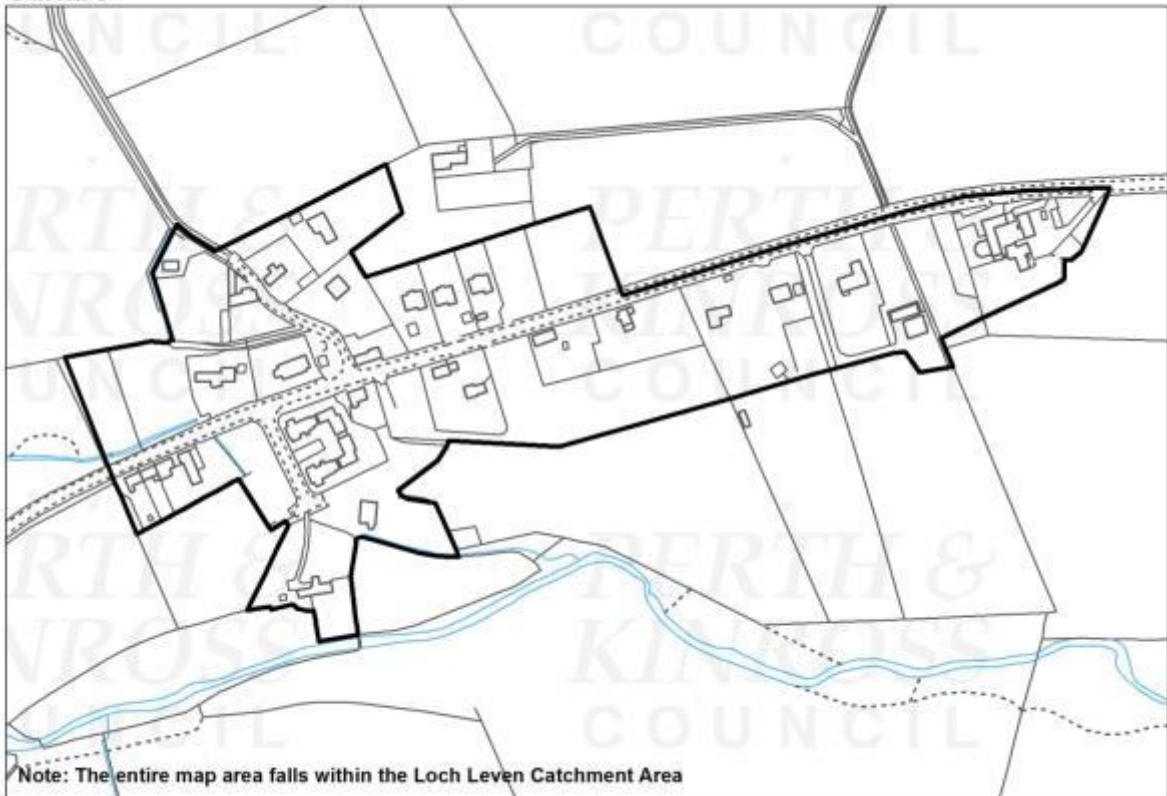
Whilst there is no change to the plan for the Blairingone area, this settlement is discussed further in section 4.4 of the Main Issues Report.

Blairingone



Reproduced by permission of Ordnance Survey on behalf of HMSO. © Crown copyright and database right (2015). All rights reserved. Ordnance Survey Licence number 100016971.  Scale: 1:4,000

Carnbo



Note: The entire map area falls within the Loch Leven Catchment Area

Reproduced by permission of Ordnance Survey on behalf of HMSO. © Crown copyright and database right (2015).
All rights reserved. Ordnance Survey Licence number 100016971.

↑ Scale:
1:4,500

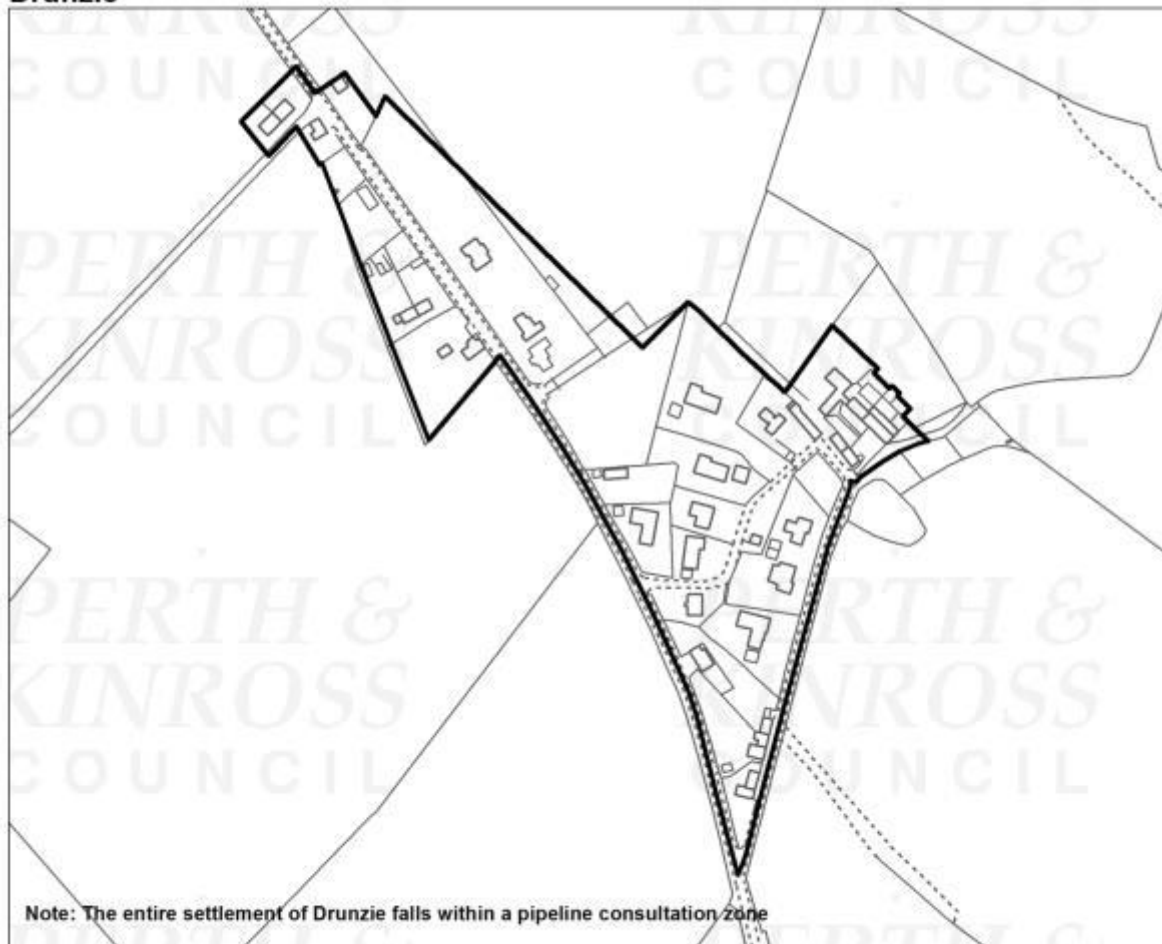
Cleish



Reproduced by permission of Ordnance Survey on behalf of HMSO. © Crown copyright and database right (2015).
All rights reserved. Ordnance Survey Licence number 100016971.

↑ Scale:
1:5,000

Drunzie

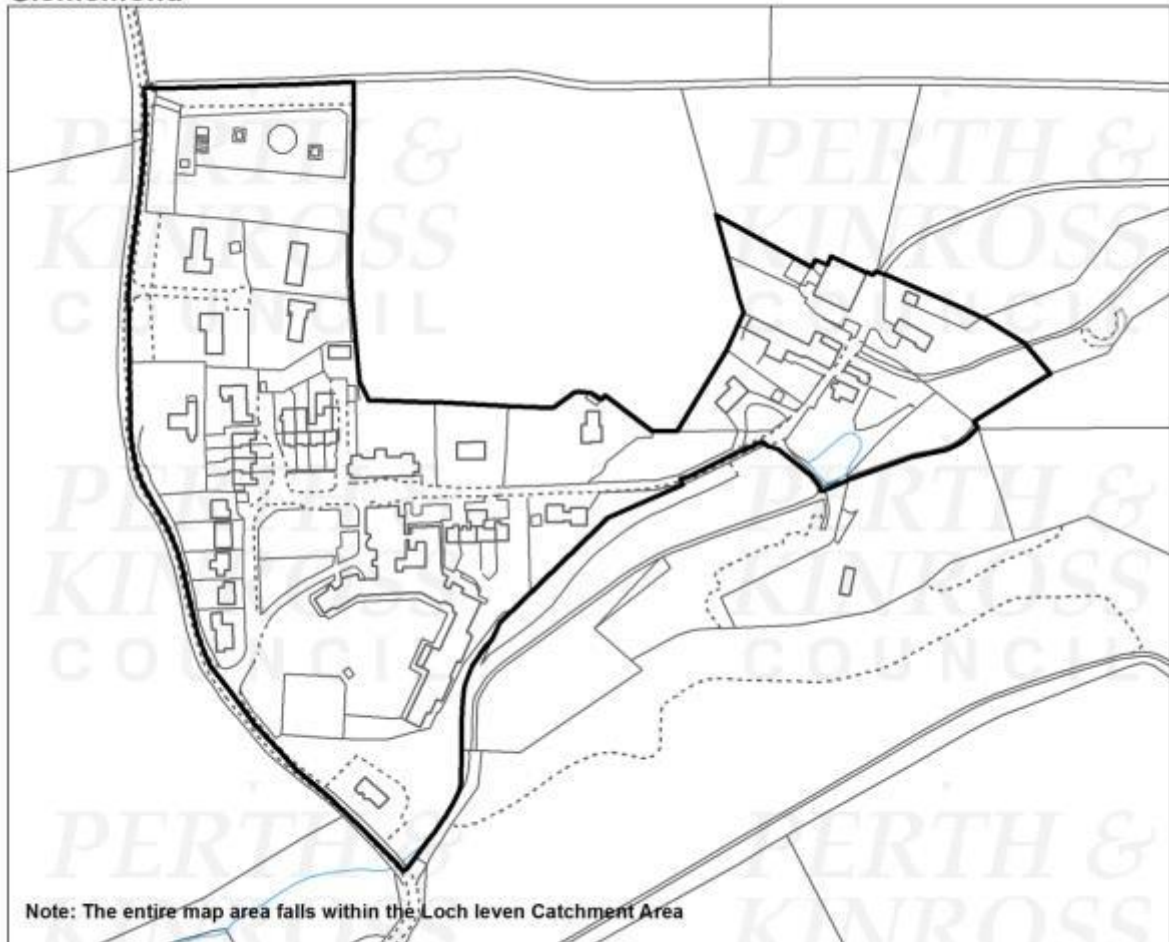


Note: The entire settlement of Drunzie falls within a pipeline consultation zone

Reproduced by permission of Ordnance Survey on behalf of HMSO. © Crown copyright and database right (2015).
All rights reserved. Ordnance Survey Licence number 100016971.

↑ Scale:
1:4,000

Glenlomond



Reproduced by permission of Ordnance Survey on behalf of HMSO. © Crown copyright and database right (2015).
All rights reserved. Ordnance Survey Licence number 100016971.

↑ Scale:
1:4,000

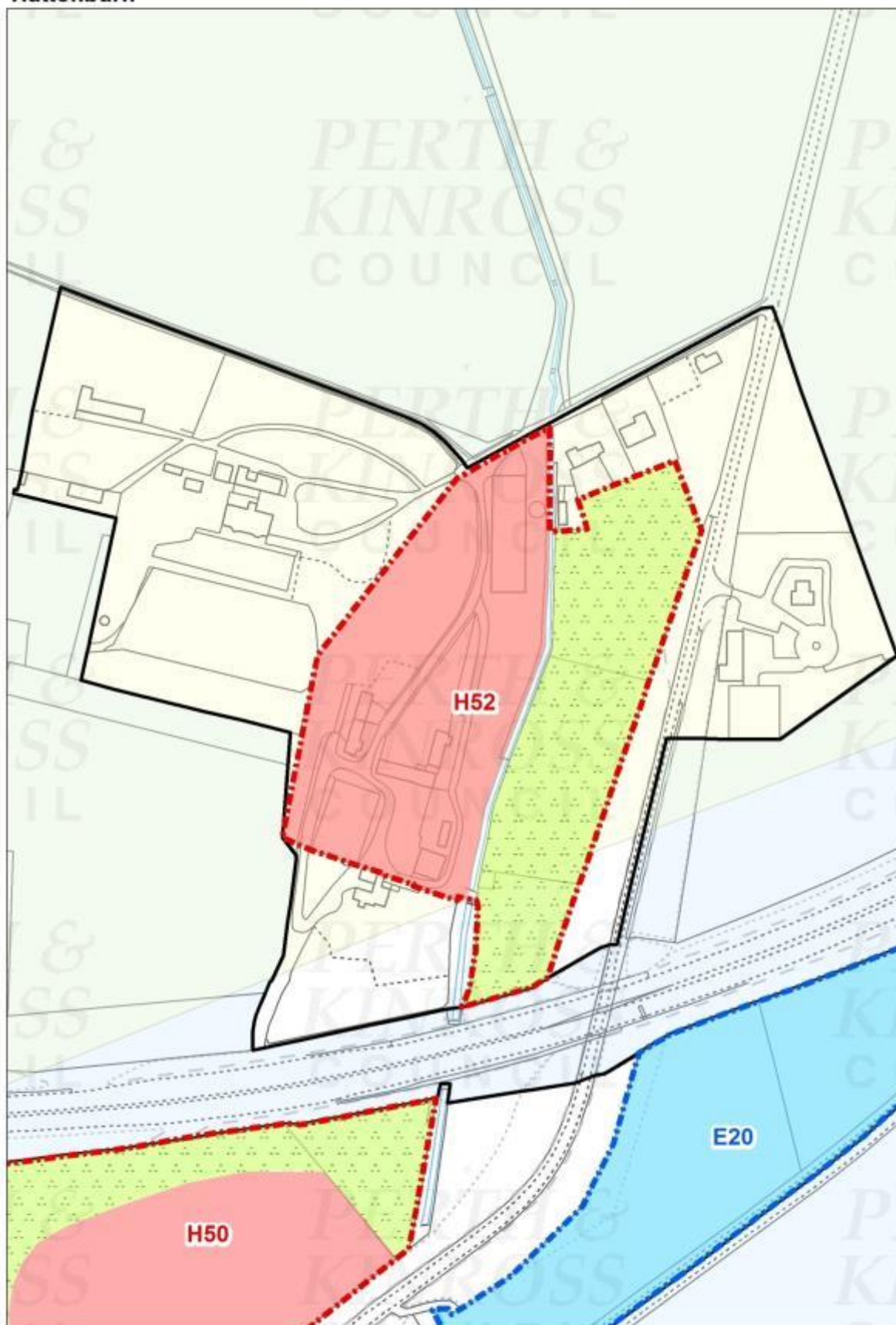
Greenacres




Reproduced by permission of Ordnance Survey on behalf of HMSO. © Crown copyright and database right (2015).
All rights reserved. Ordnance Survey Licence number 100016971.

↑ Scale:
1:4,500

Hattonburn



Reproduced by permission of Ordnance Survey on behalf of HMSO. © Crown copyright and database right (2015). All rights reserved. Ordnance Survey Licence number 100016971.  Scale: 1:3,000

Keltybridge and Maryburgh



Reproduced by permission of Ordnance Survey on behalf of HMSO. © Crown copyright and database right (2015).
All rights reserved. Ordnance Survey Licence number 100016971.

Scale:
← 1:5,000

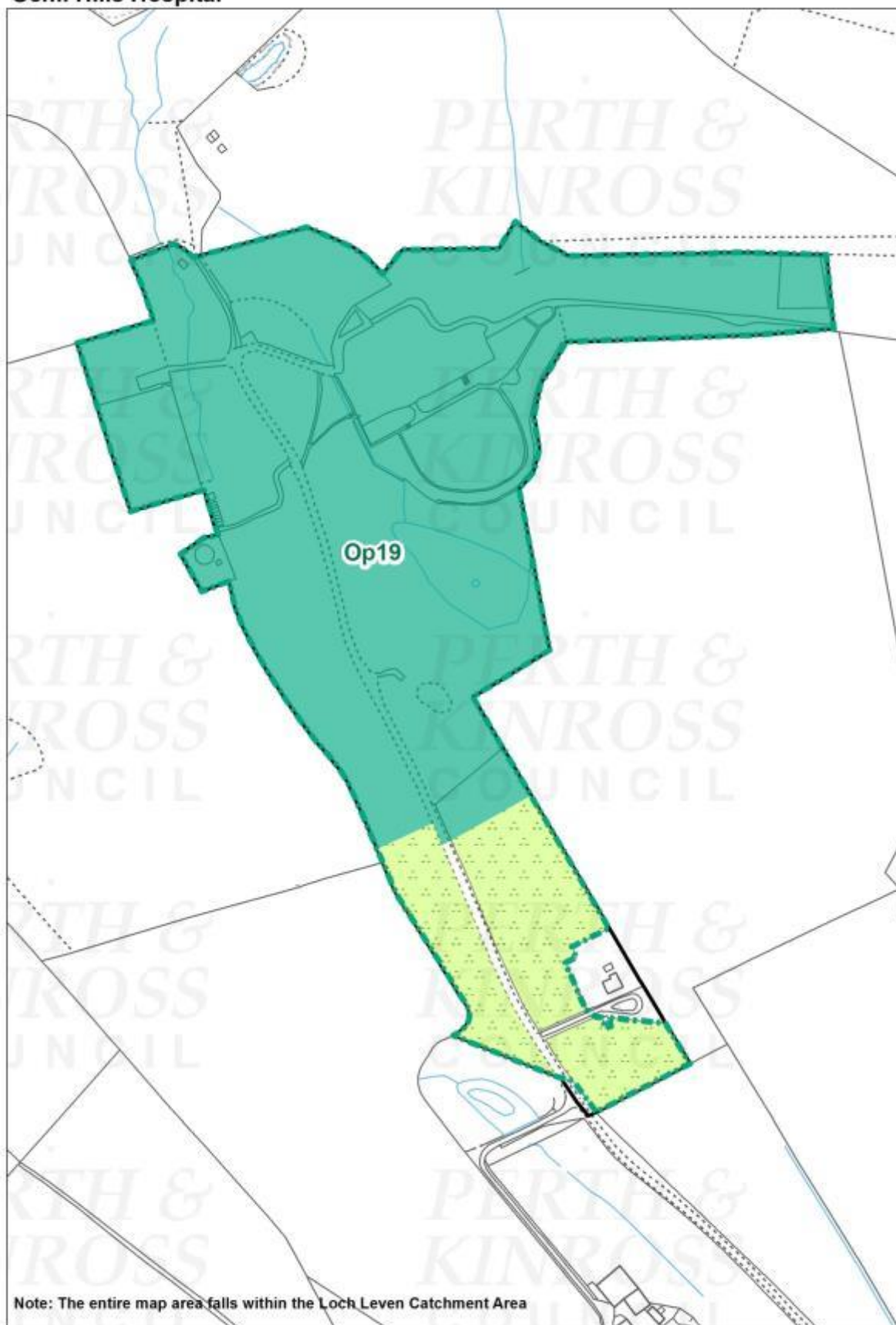
Kinnesswood



Reproduced by permission of Ordnance Survey on behalf of HMSO. © Crown copyright and database right (2015).
All rights reserved. Ordnance Survey Licence number 100016971.

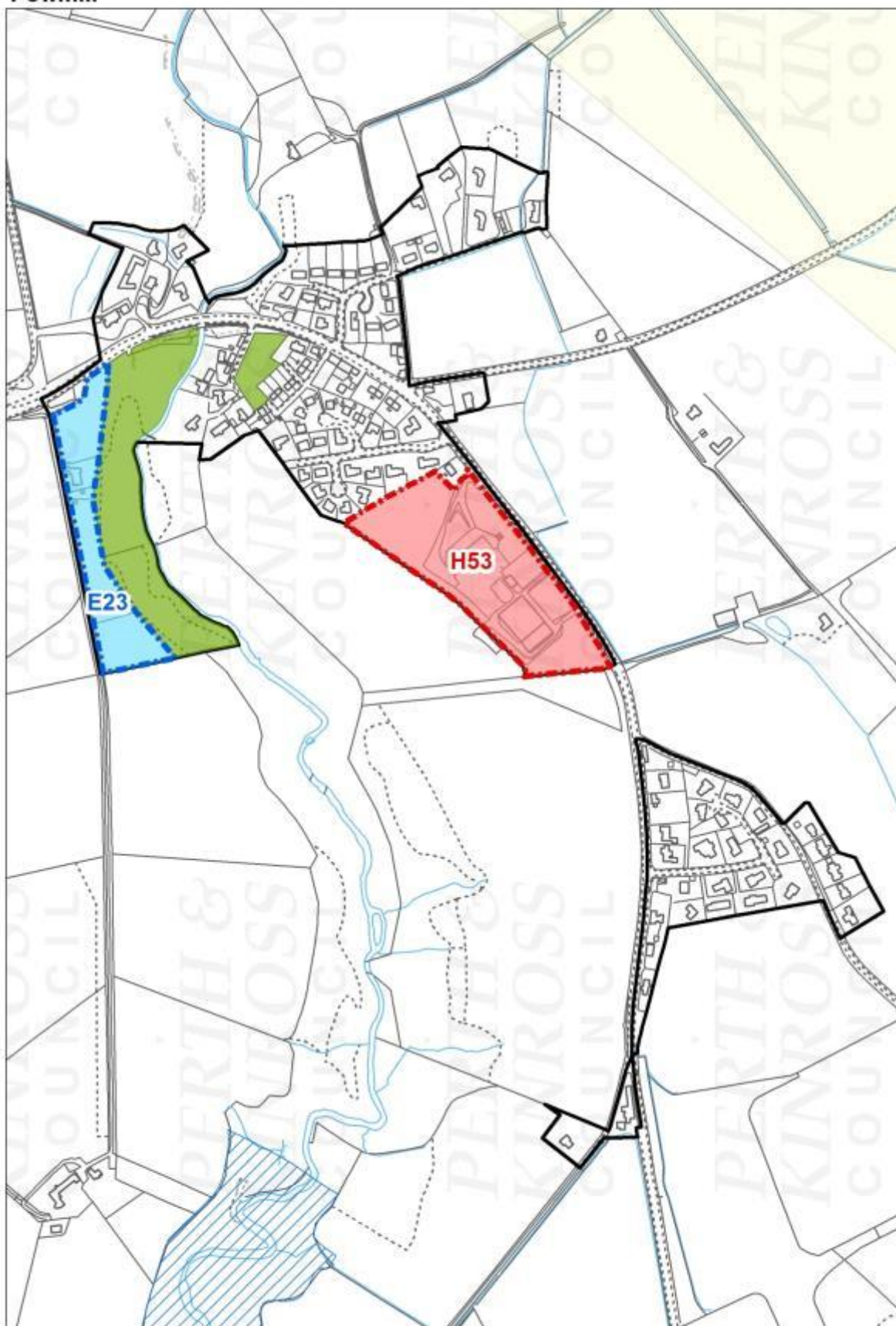
↑ Scale:
1:4,000

Ochil Hills Hospital



Reproduced by permission of Ordnance Survey on behalf of HMSO. © Crown copyright and database right (2015). All rights reserved. Ordnance Survey Licence number 100016971.  Scale: 1:3,500

Powmill



Reproduced by permission of Ordnance Survey on behalf of HMSO. © Crown copyright and database right (2015).
All rights reserved. Ordnance Survey Licence number 100016971.

Scale:
← 1:6,500

Rumbling Bridge

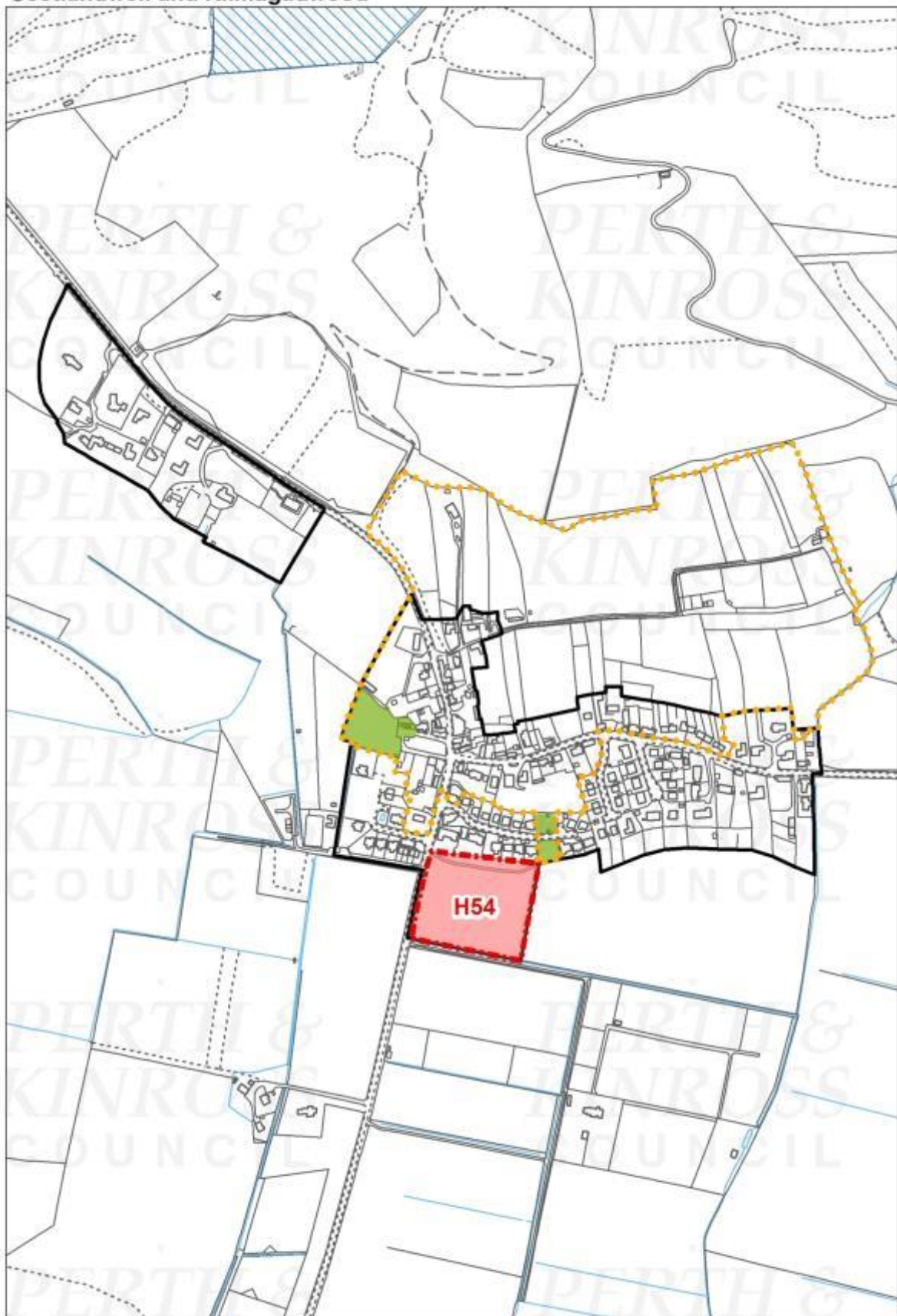


Reproduced by permission of Ordnance Survey on behalf of HMSO. © Crown copyright and database right (2015).
All rights reserved. Ordnance Survey Licence number 100016971.



Scale:
1:4,500

Scotlandwell and Kilmagadwood



Reproduced by permission of Ordnance Survey on behalf of HMSO. © Crown copyright and database right (2015). All rights reserved. Ordnance Survey Licence number 100016971.  Scale: 1:7,000

Wester Balgedie

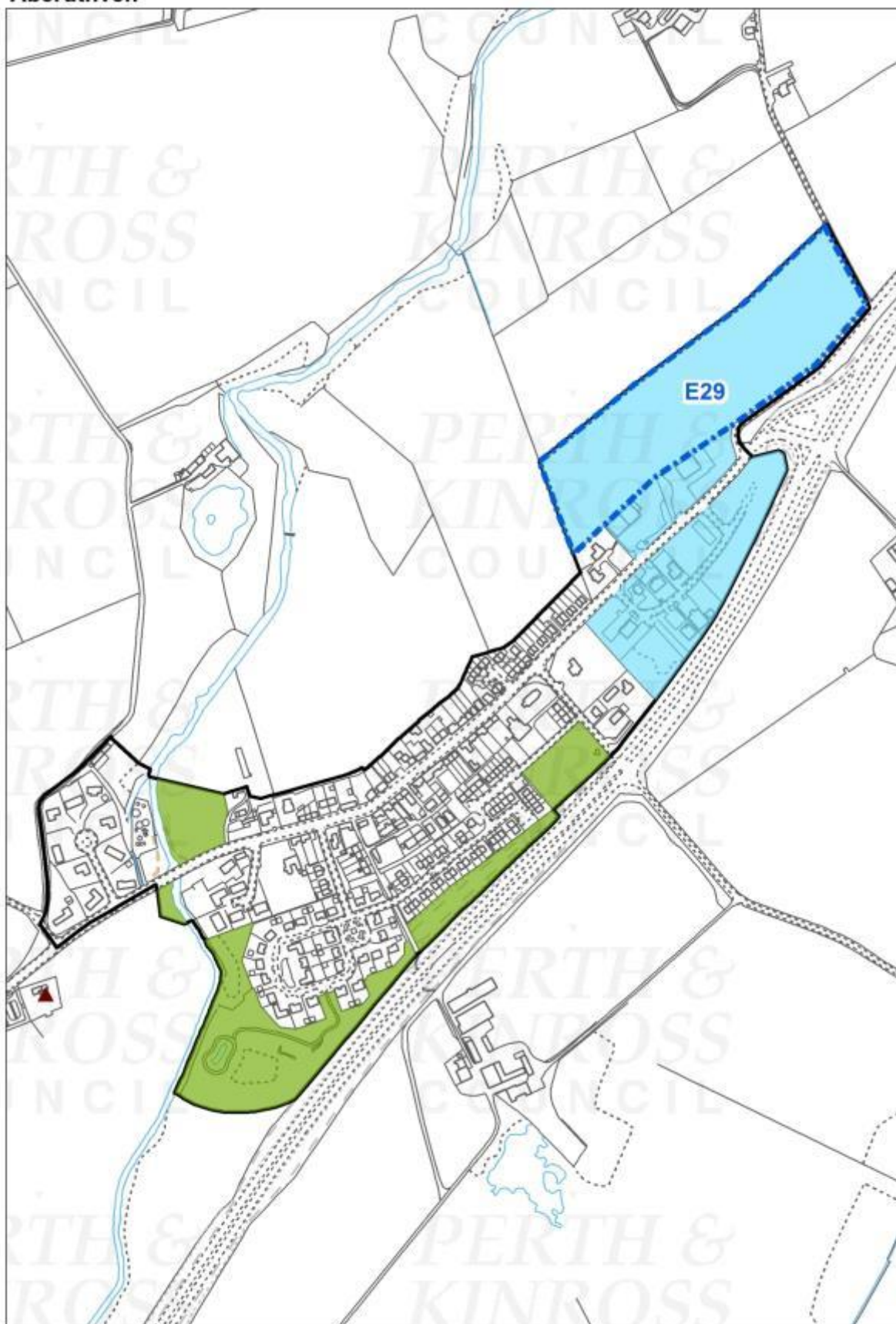


Note: The whole map area is included in the Loch Leven Catchment Area

Reproduced by permission of Ordnance Survey on behalf of HMSO. © Crown copyright and database right (2015). All rights reserved. Ordnance Survey Licence number 100016971.  Scale: 1:3,000

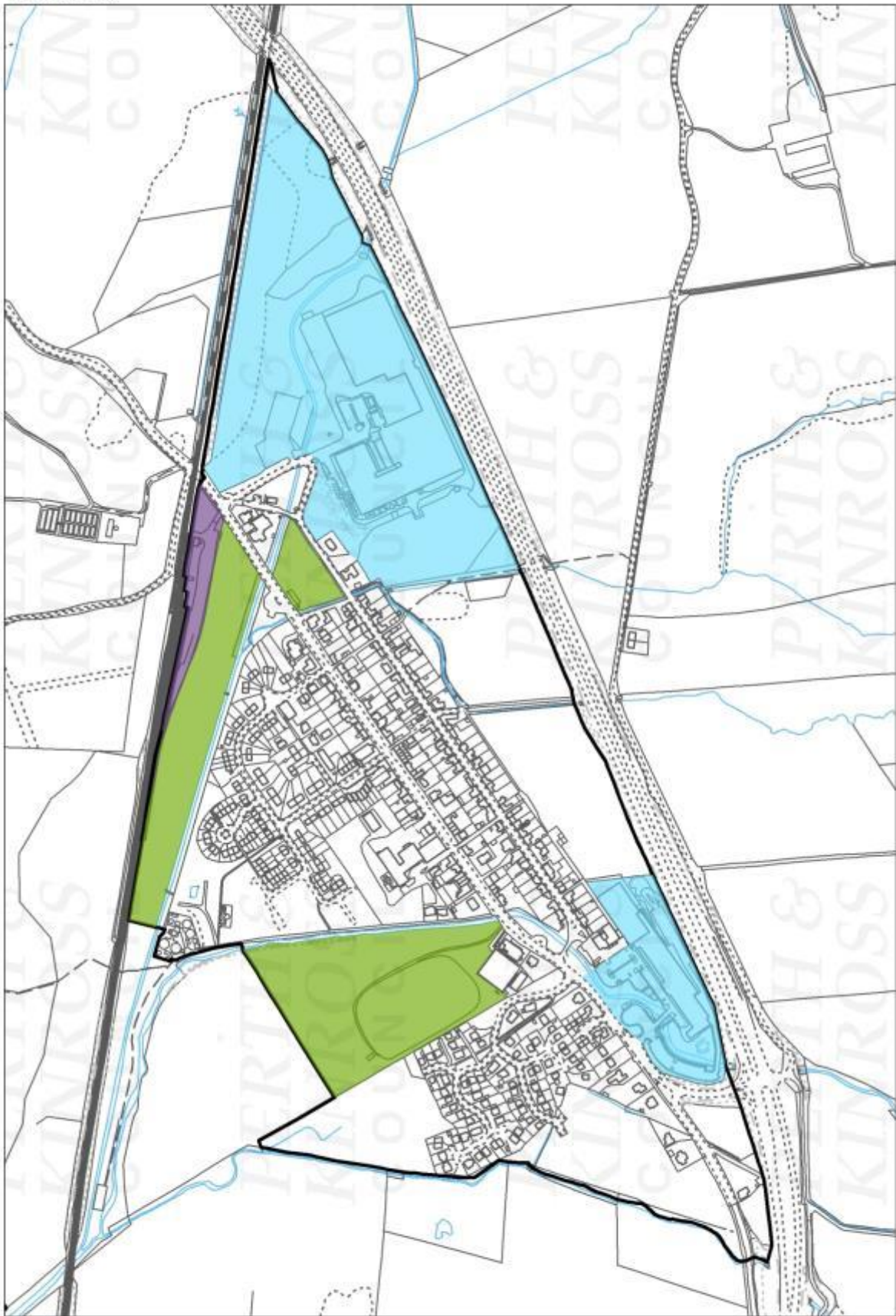
Strathearn HMA

Aberuthven



Reproduced by permission of Ordnance Survey on behalf of HMSO. © Crown copyright and database right (2015). All rights reserved. Ordnance Survey Licence number 100016971.  Scale: 1:6,500

Blackford



Reproduced by permission of Ordnance Survey on behalf of HMSO. © Crown copyright and database right (2015).
All rights reserved. Ordnance Survey Licence number 100016971.

Scale:
← 1:7,000

Braco

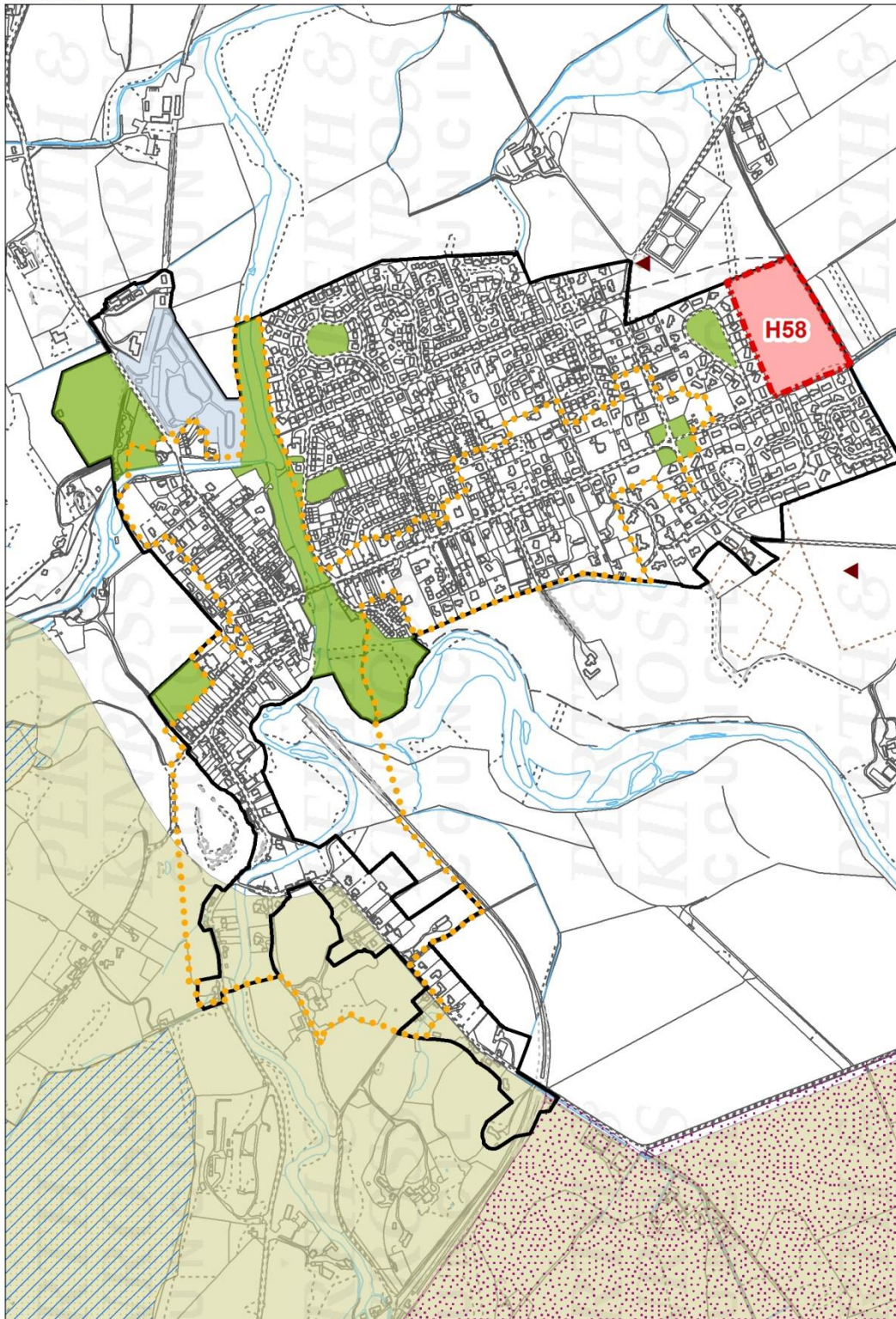


Reproduced by permission of Ordnance Survey on behalf of HMSO. © Crown copyright and database right (2015).
All rights reserved. Ordnance Survey Licence number 100016971.

Scale:
← 1:5,000

Whilst there is no change to the plans for the Comrie area, this settlement is discussed further in section 4.5 of the Main Issues Report.

Comrie

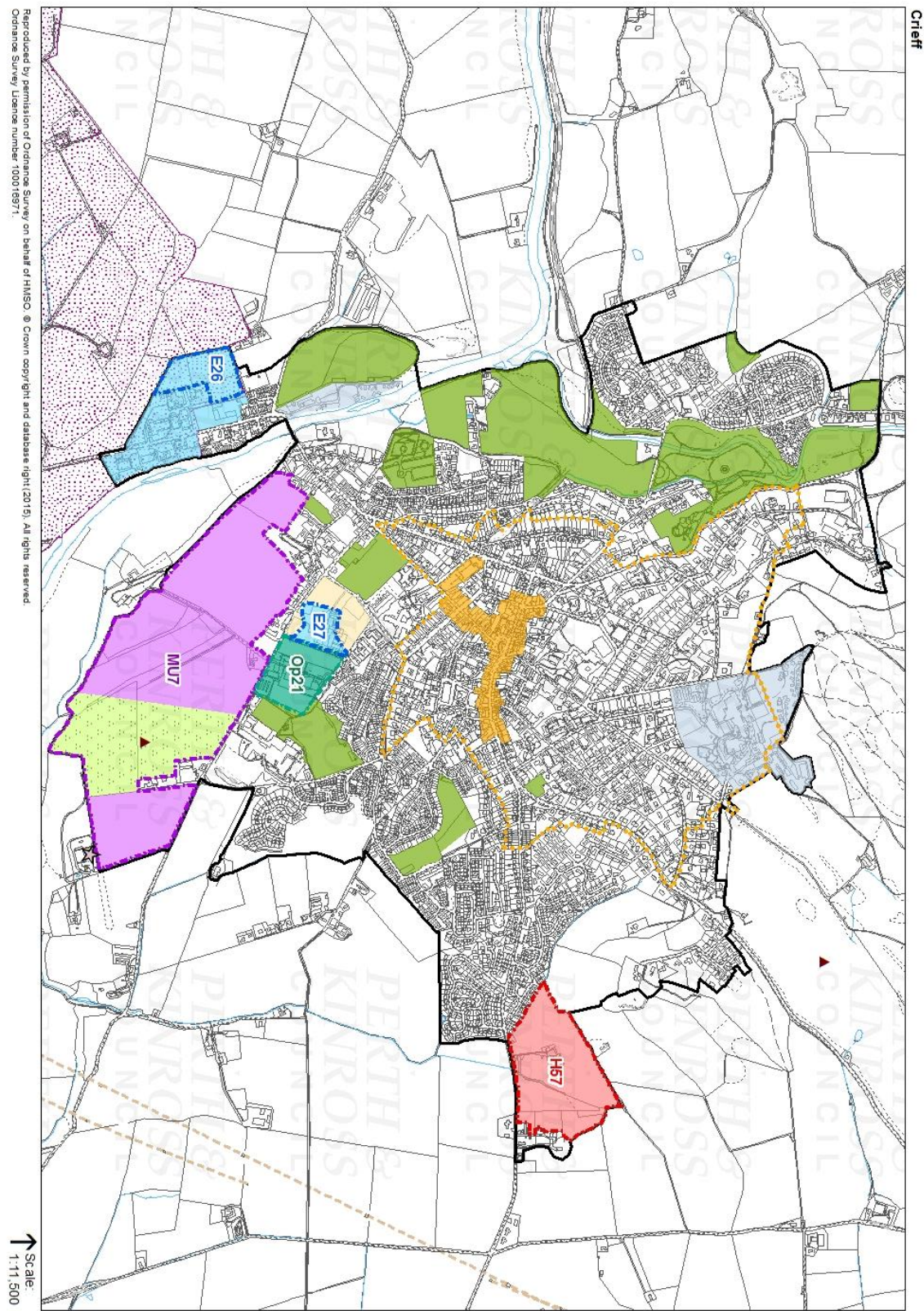


Reproduced by permission of Ordnance Survey on behalf of HMSO. © Crown copyright and database right (2015).
All rights reserved. Ordnance Survey Licence number 100016971.

Scale:
← 1:11,000

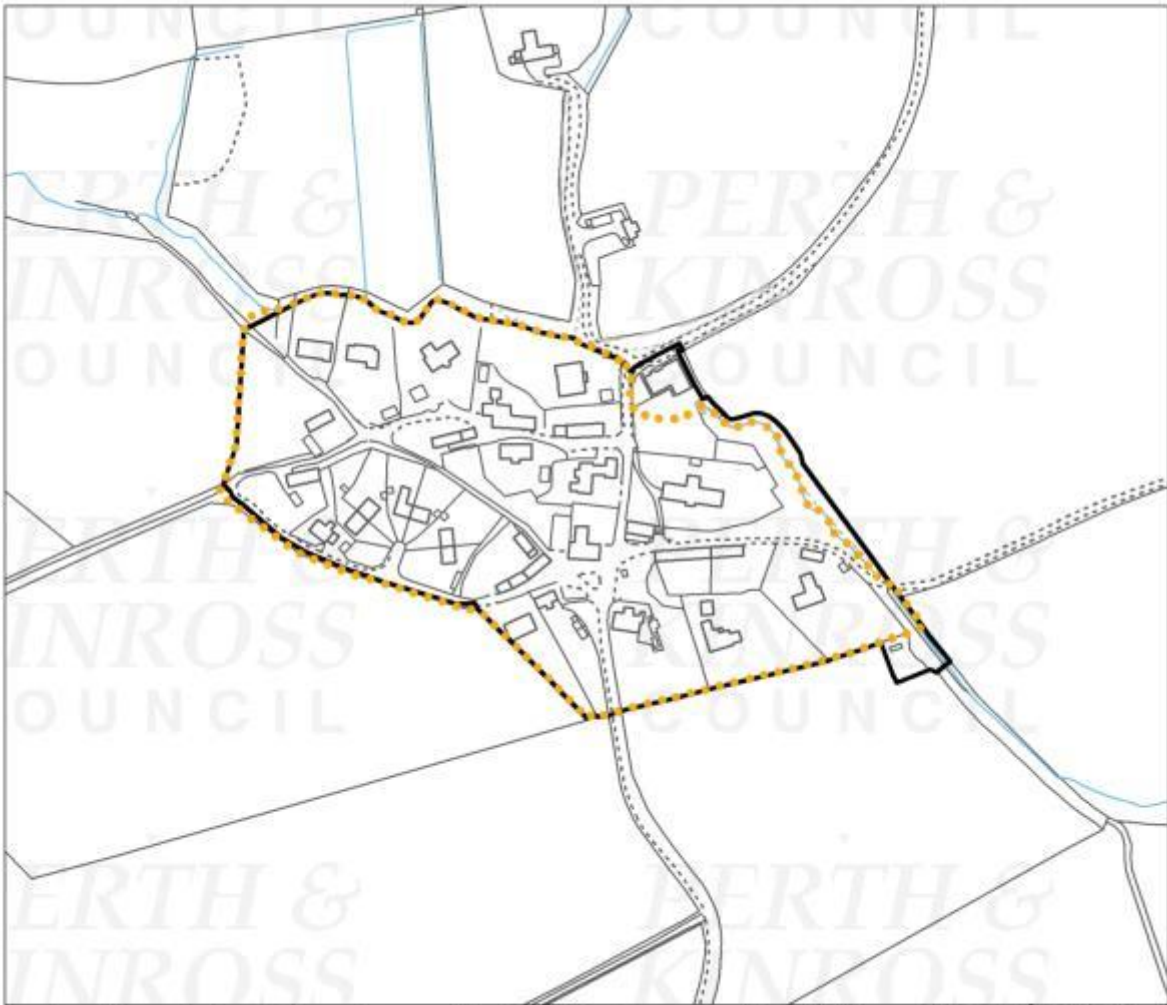
Whilst there is no change to the plans for the Crieff area, this settlement is discussed further in section 4.5 of the Main Issues Report.

Crieff



Reproduced by permission of Ordnance Survey on behalf of HMSO. © Crown copyright and database right (2015). All rights reserved.
Ordnance Survey Licence number 100018971.

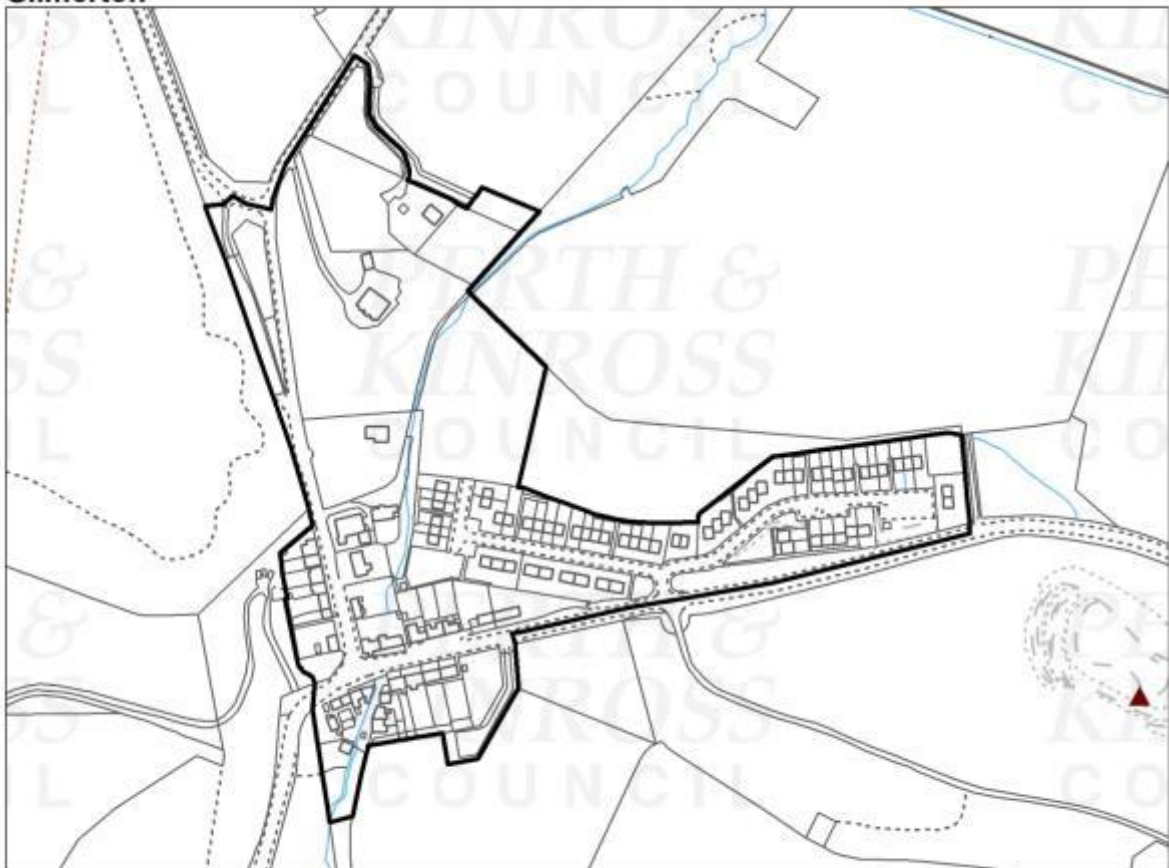
Fowlis Wester



Reproduced by permission of Ordnance Survey on behalf of HMSO. © Crown copyright and database right (2015).
All rights reserved. Ordnance Survey Licence number 100016971.

↑ Scale:
1:3,500

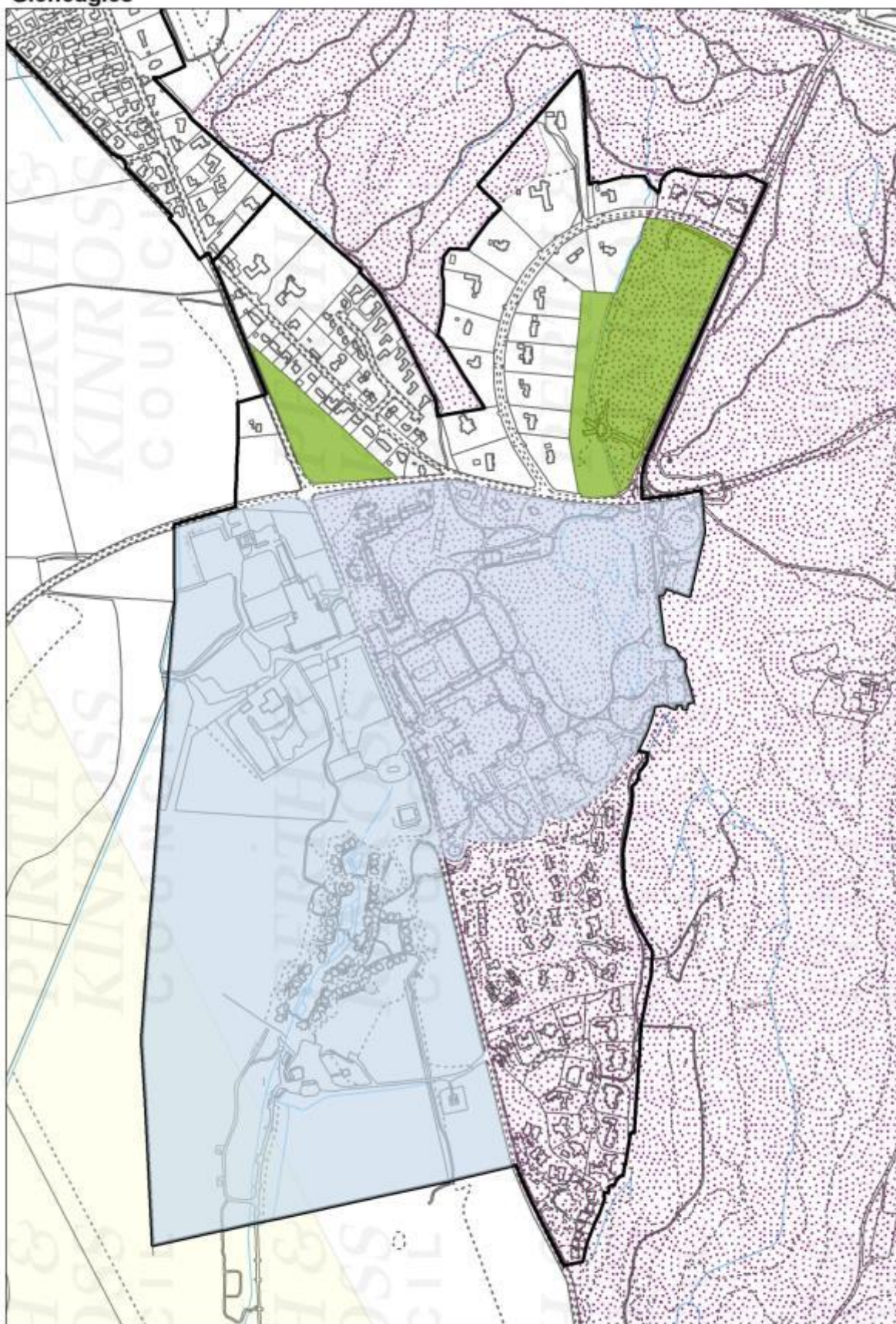
Gilmerton



Reproduced by permission of Ordnance Survey on behalf of HMSO. © Crown copyright and database right (2015).
All rights reserved. Ordnance Survey Licence number 100016971.

↑ Scale:
1:4,500

Gleneagles



Reproduced by permission of Ordnance Survey on behalf of HMSO. © Crown copyright and database right (2015).
All rights reserved. Ordnance Survey Licence number 100016971.

Scale:
← 1:8,500

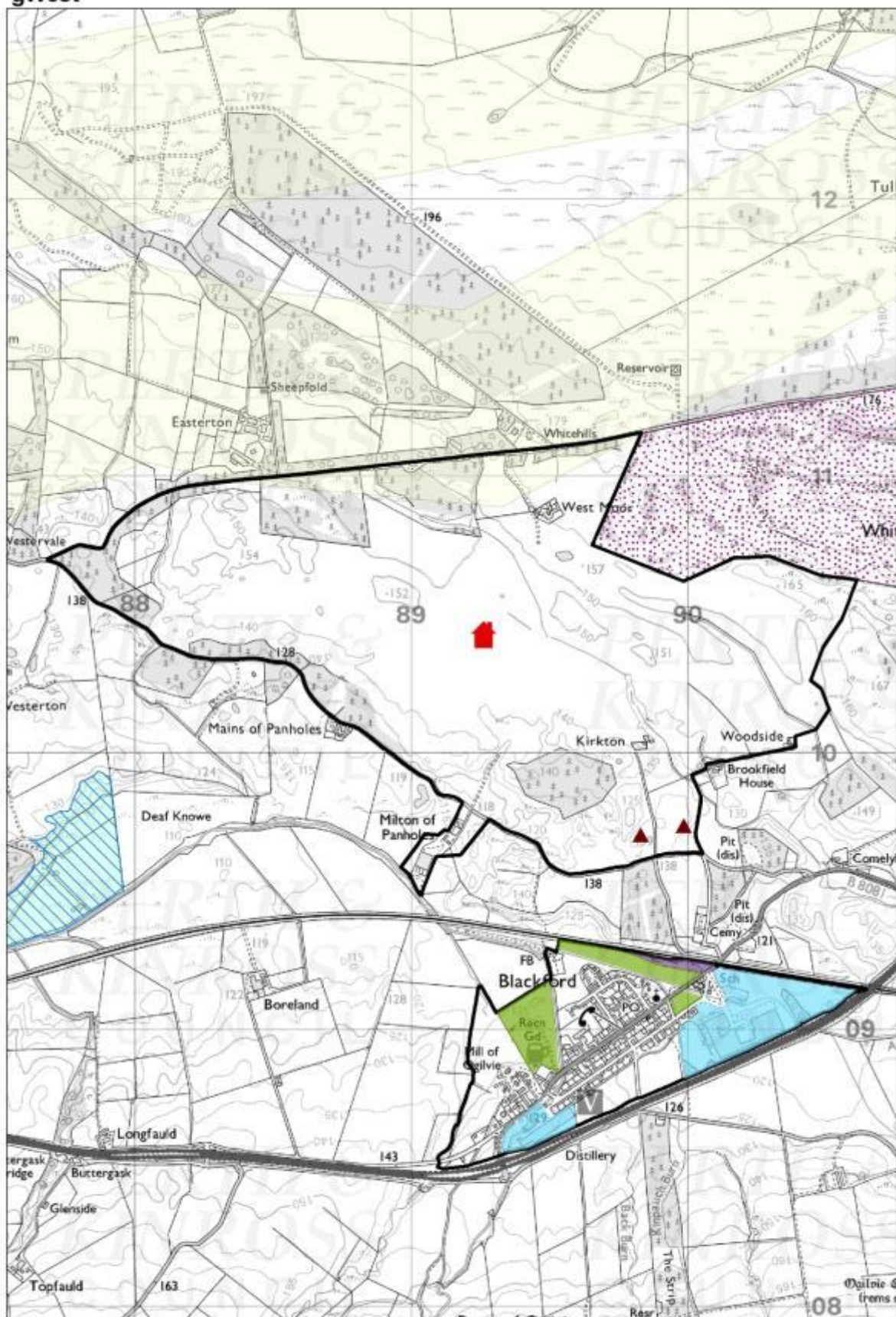
Greenloaning



Reproduced by permission of Ordnance Survey on behalf of HMSO. © Crown copyright and database right (2015).
All rights reserved. Ordnance Survey Licence number 100016971.

Scale:
← 1:5,500

gWest



Reproduced by permission of Ordnance Survey on behalf of HMSO. © Crown copyright and database right (2015). All rights reserved. Ordnance Survey Licence number 100016971.

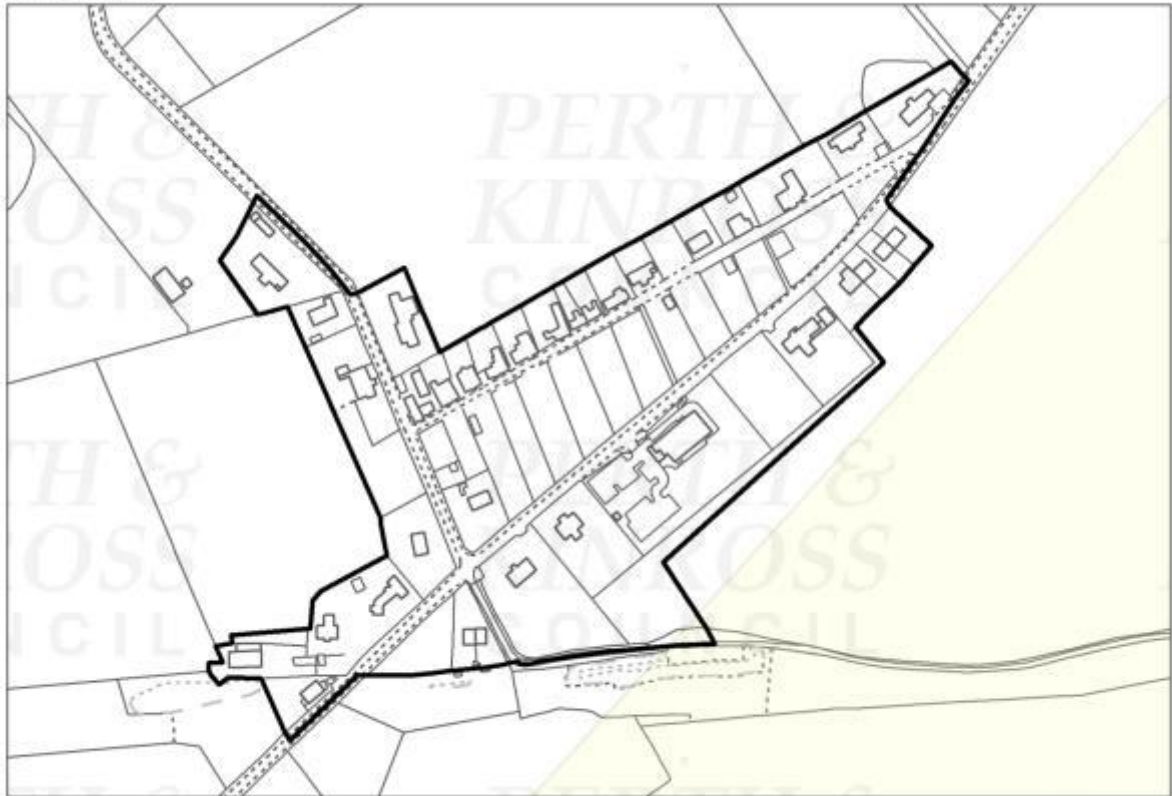
↑ Scale:
1:19,592

Muthill



Reproduced by permission of Ordnance Survey on behalf of HMSO. © Crown copyright and database right (2015). All rights reserved. Ordnance Survey Licence number 100016971.  Scale: 1:5,500

St David's



Reproduced by permission of Ordnance Survey on behalf of HMSO. © Crown copyright and database right (2015). All rights reserved. Ordnance Survey Licence number 100016971.  Scale: 1:4,000

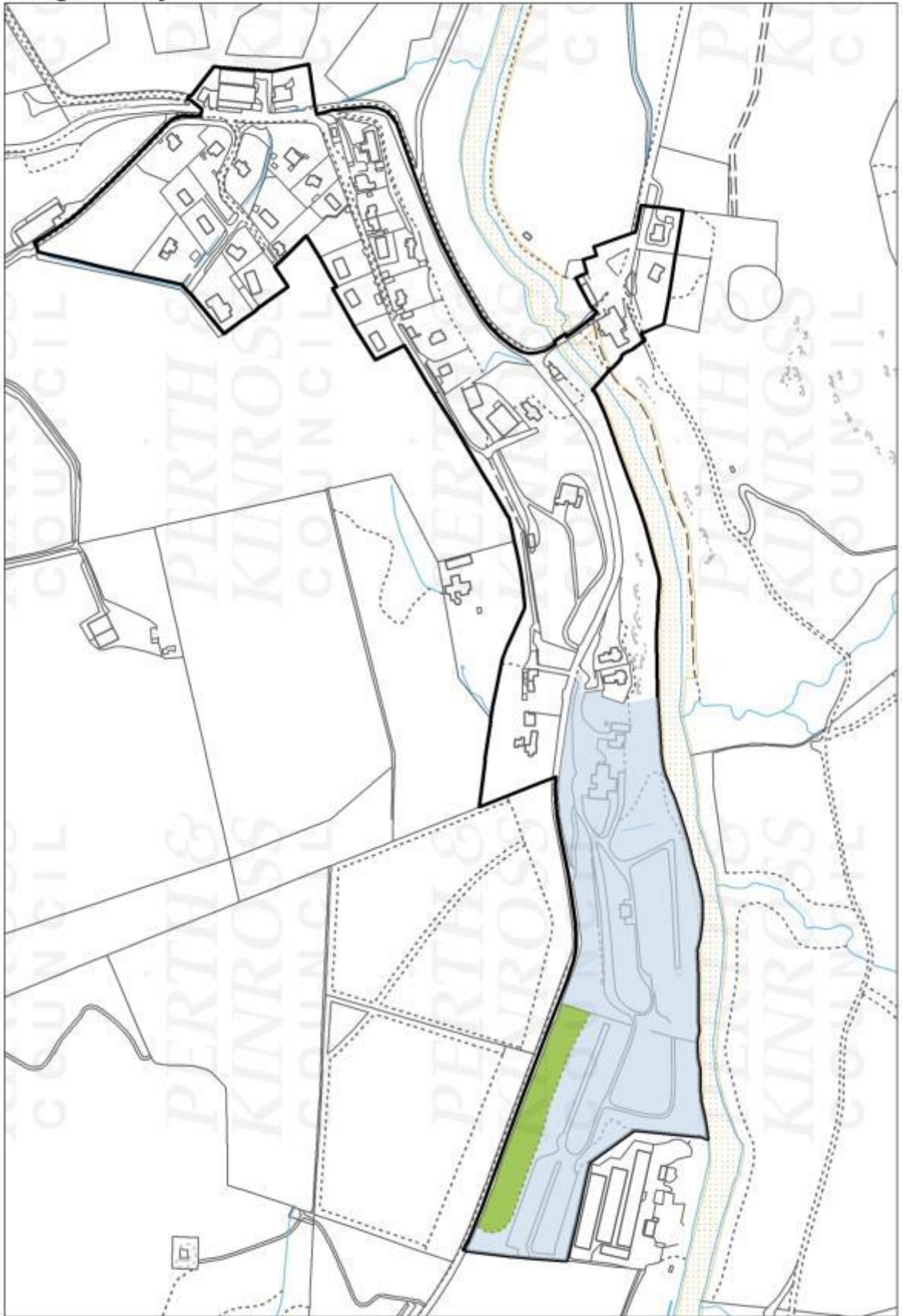
Strathmore and the Glens HMA

Ardler



Reproduced by permission of Ordnance Survey on behalf of HMSO. © Crown copyright and database right (2015). All rights reserved. Ordnance Survey Licence number 100016971.  Scale: 1:3,500

Bridge of Cally



Reproduced by permission of Ordnance Survey on behalf of HMSO. © Crown copyright and database right (2015).
All rights reserved. Ordnance Survey Licence number 100016971.

Scale:
← 1:5,000

Caputh



Reproduced by permission of Ordnance Survey on behalf of HMSO. © Crown copyright and database right (2015).
All rights reserved. Ordnance Survey Licence number 100016971.

↑ Scale:
1:4,000

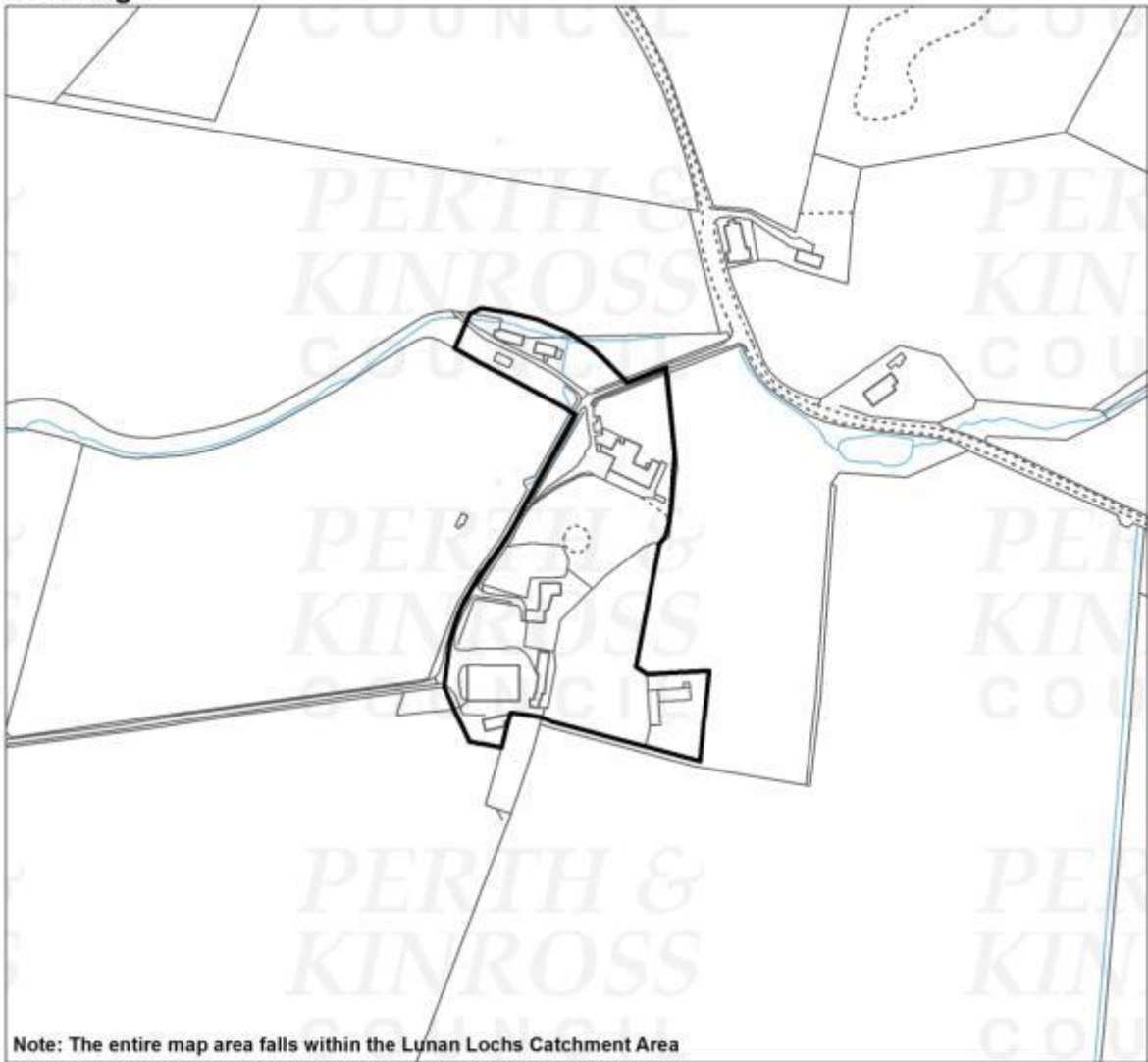
Carsie



Reproduced by permission of Ordnance Survey on behalf of HMSO. © Crown copyright and database right (2015).
All rights reserved. Ordnance Survey Licence number 100016971.

↑ Scale:
1:4,500

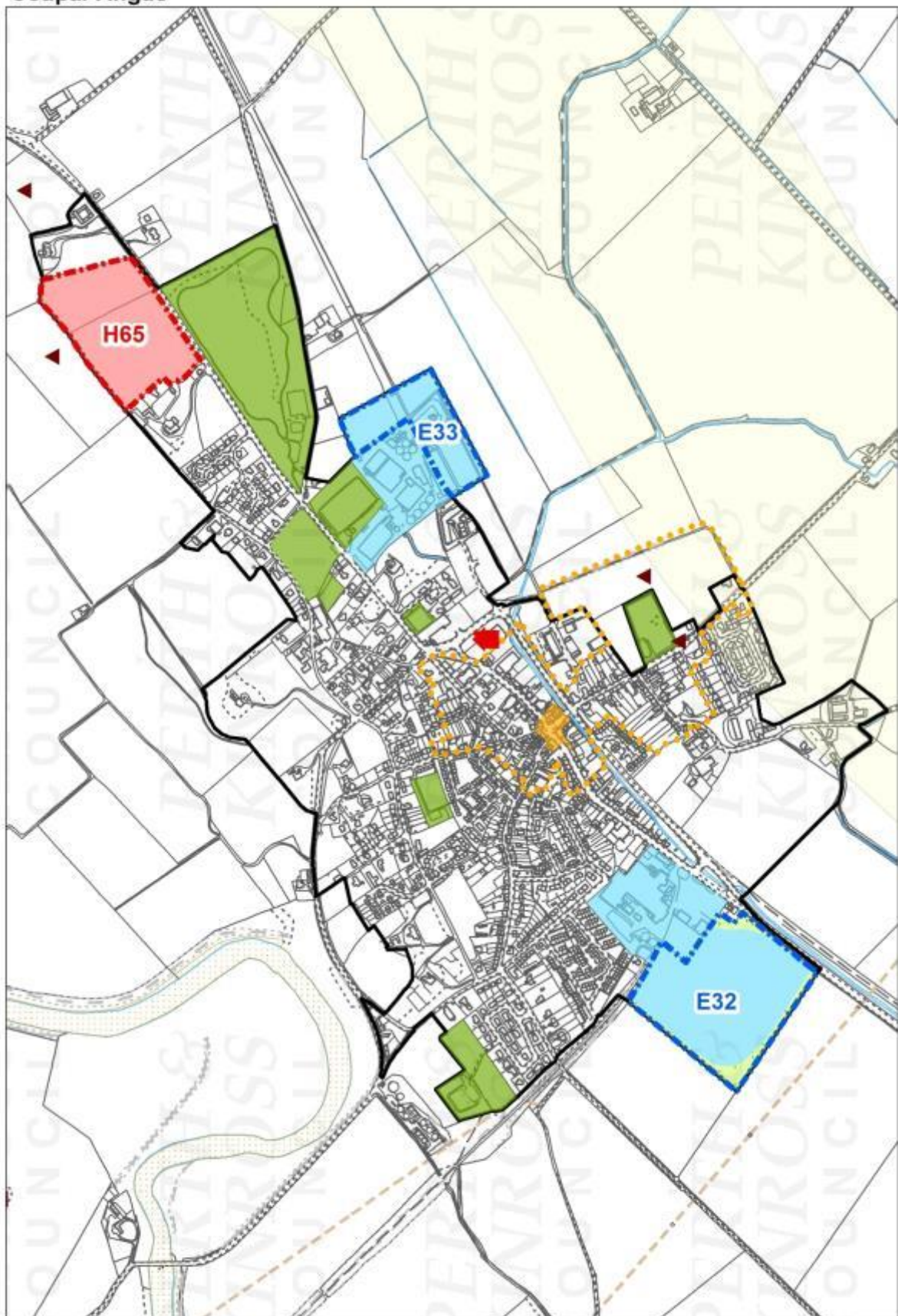
Concraigie



Reproduced by permission of Ordnance Survey on behalf of HMSO. © Crown copyright and database right (2015).
All rights reserved. Ordnance Survey Licence number 100016971.

↑ Scale:
1:3,500

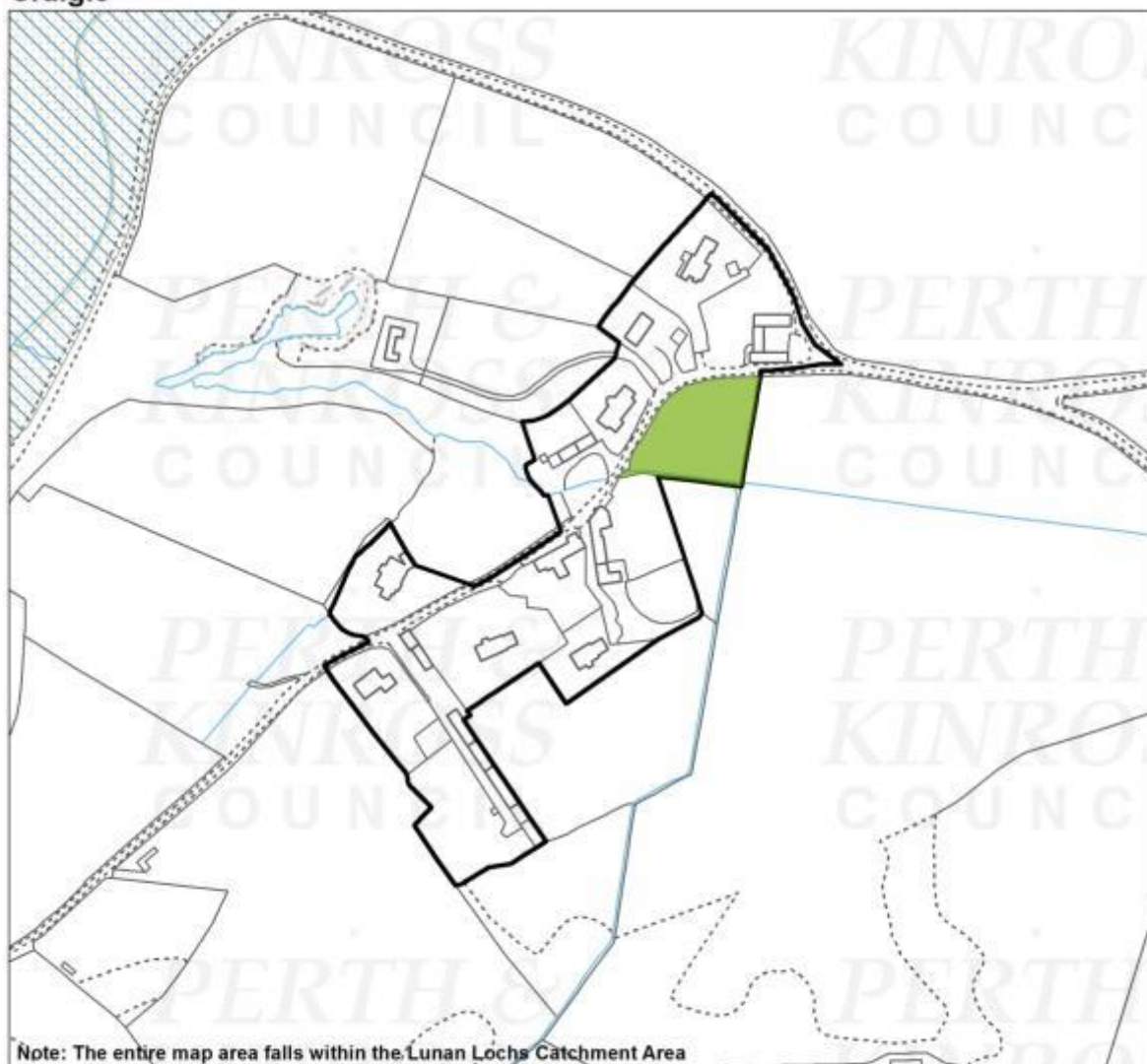
Coupar Angus



Reproduced by permission of Ordnance Survey on behalf of HMSO. © Crown copyright and database right (2015).
All rights reserved. Ordnance Survey Licence number 100016971.

Scale:
← 1:11,000

Craigie



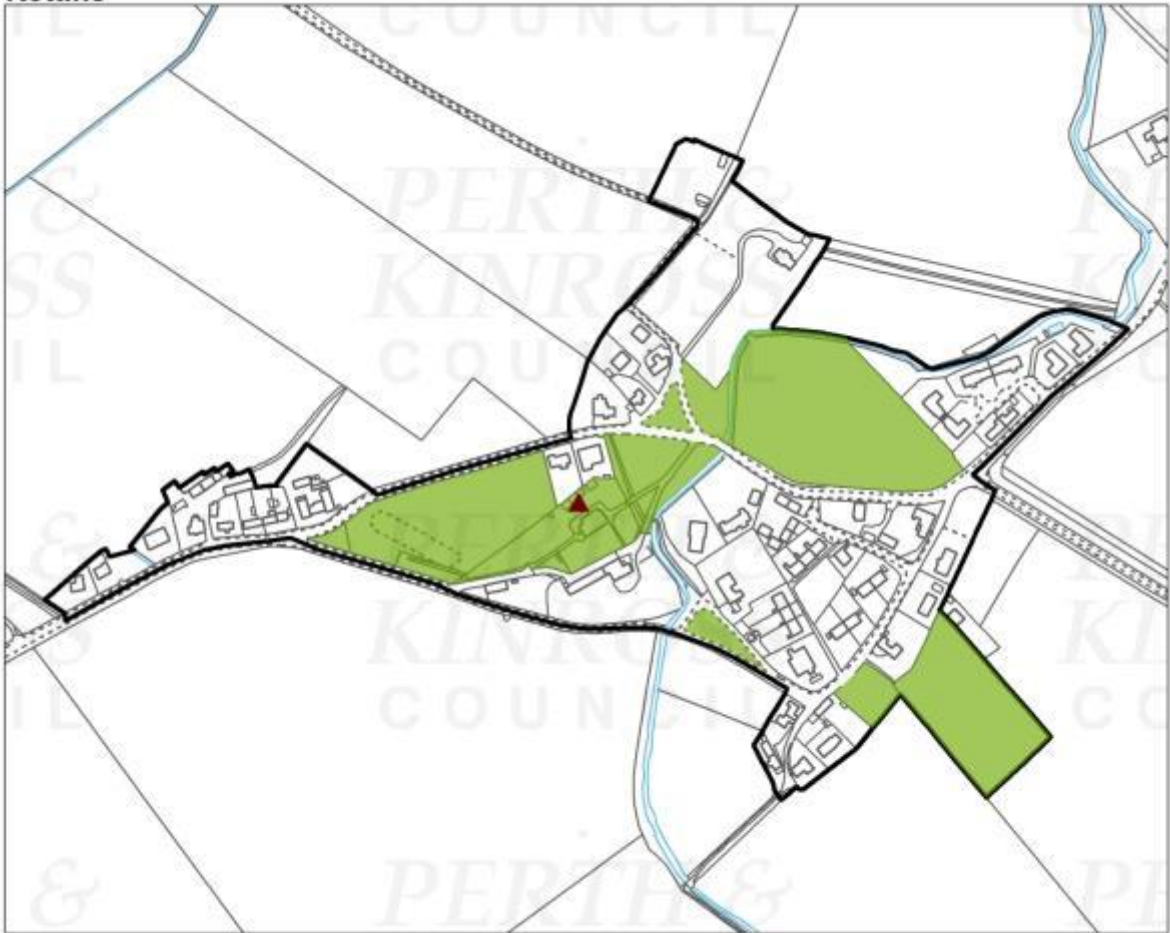
Note: The entire map area falls within the Lunan Lochs Catchment Area

Reproduced by permission of Ordnance Survey on behalf of HMSO. © Crown copyright and database right (2015).
All rights reserved. Ordnance Survey Licence number 100016971.



Scale:
1:3,500

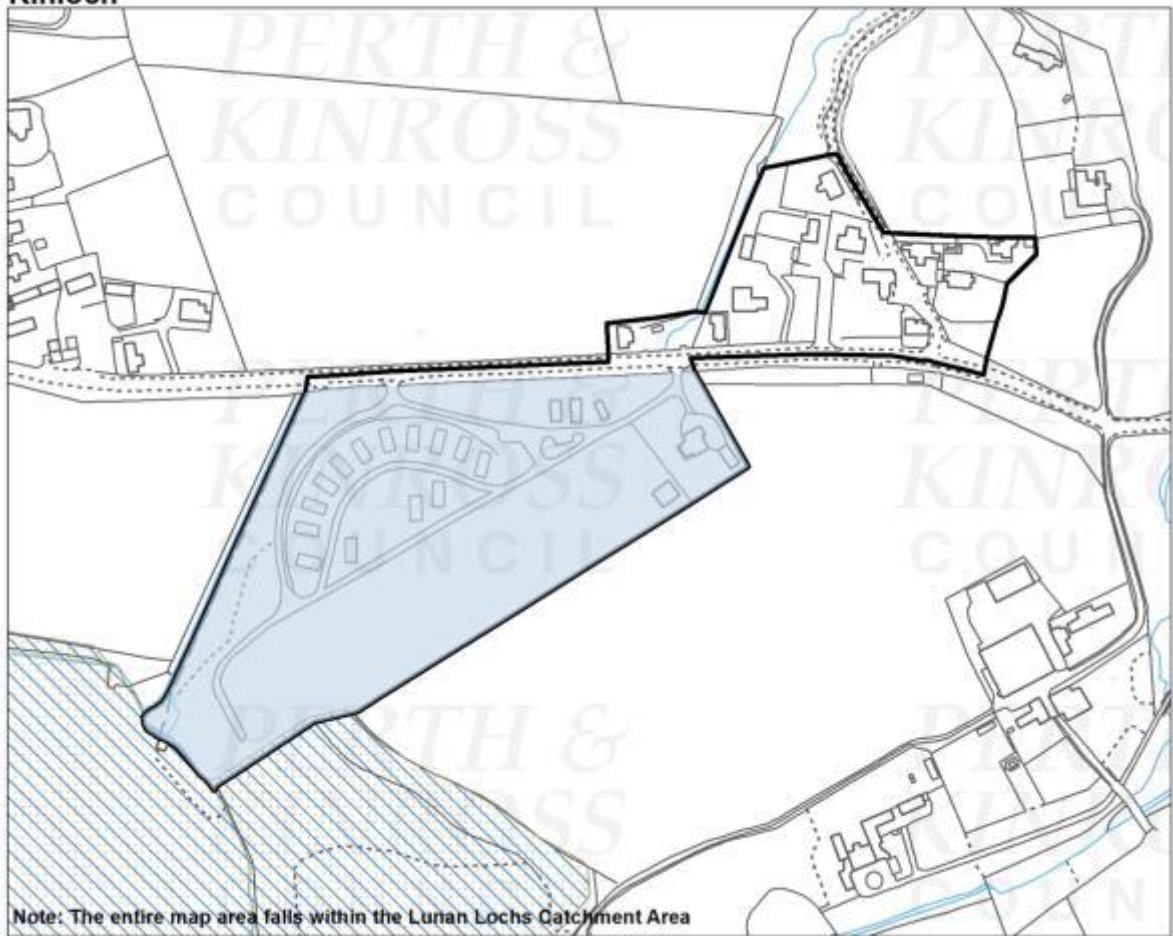
Kettins



Reproduced by permission of Ordnance Survey on behalf of HMSO. © Crown copyright and database right (2015).
All rights reserved. Ordnance Survey Licence number 100016971.

↑ Scale:
1:5,000

Kinloch



Note: The entire map area falls within the Lunan Lochs Catchment Area

Reproduced by permission of Ordnance Survey on behalf of HMSO. © Crown copyright and database right (2015).
All rights reserved. Ordnance Survey Licence number 100016971.



Scale:
1:4,000

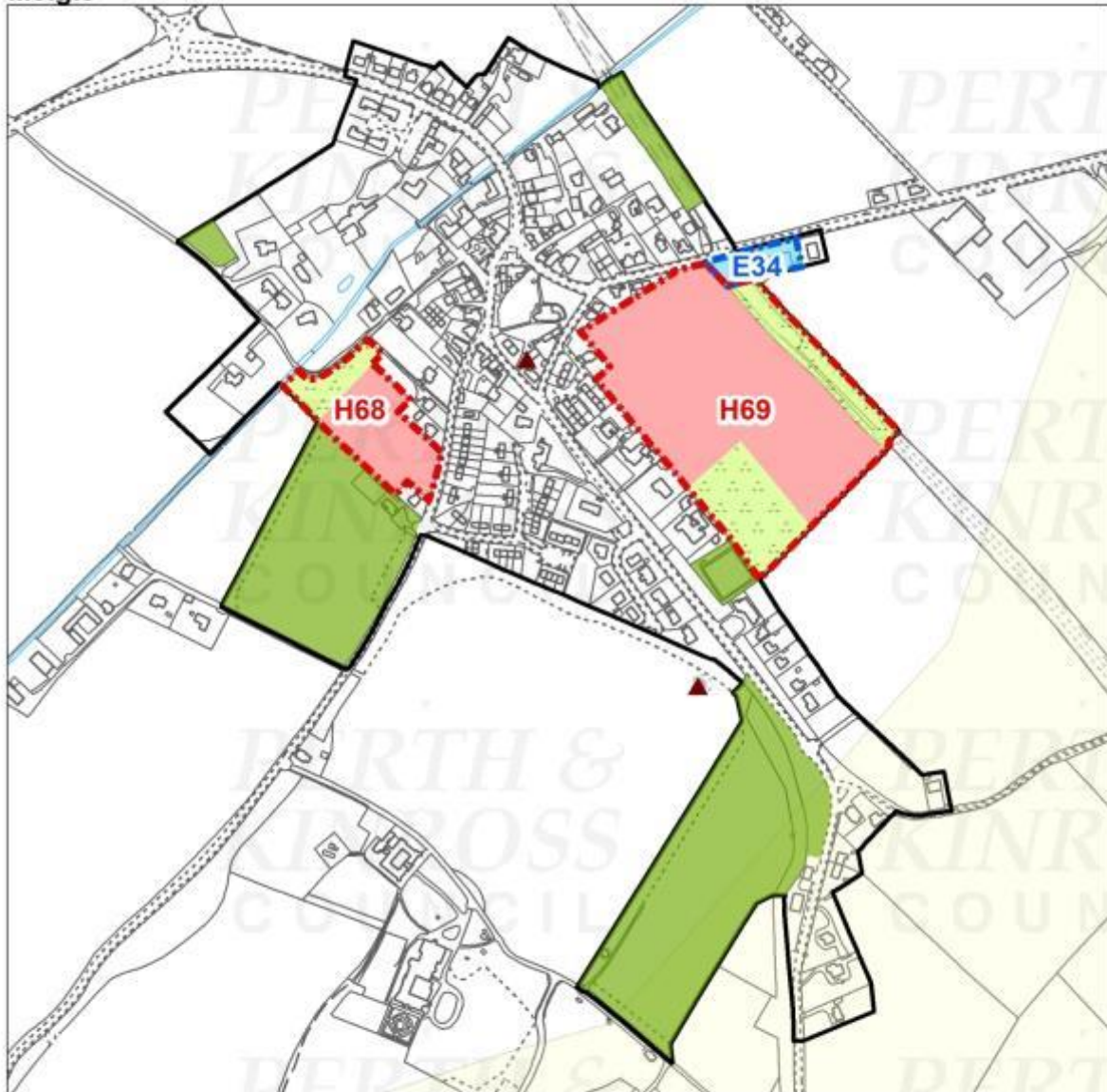
Kirkmichael



Reproduced by permission of Ordnance Survey on behalf of HMSO. © Crown copyright and database right (2015).
All rights reserved. Ordnance Survey Licence number 100016971.

↑ Scale:
1:6,000

Meigle



Reproduced by permission of Ordnance Survey on behalf of HMSO. © Crown copyright and database right (2015).
All rights reserved. Ordnance Survey Licence number 100016971.

↑ Scale:
1:7,000

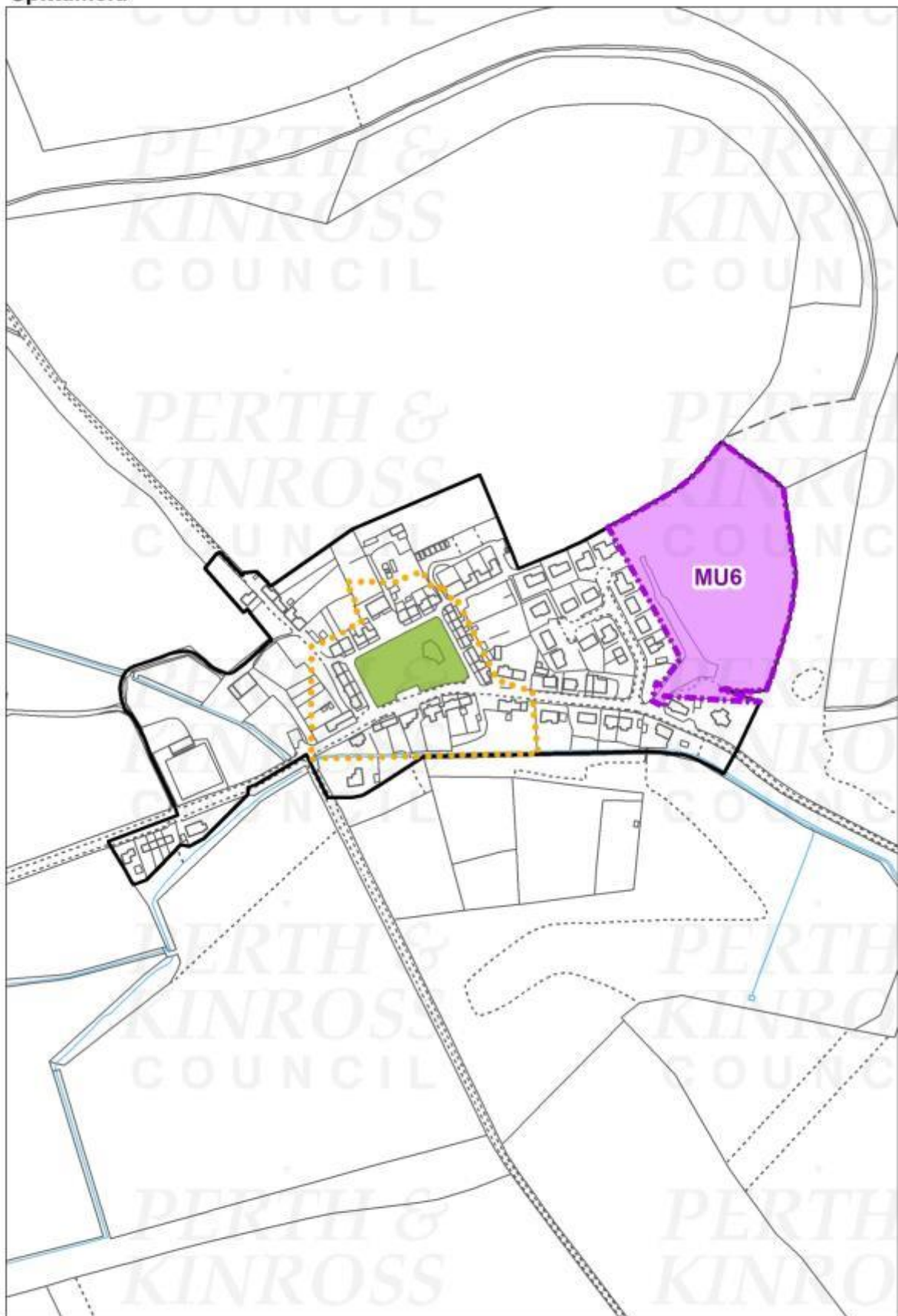
Meikleour



Reproduced by permission of Ordnance Survey on behalf of HMSO. © Crown copyright and database right (2015).
All rights reserved. Ordnance Survey Licence number 100016971.

Scale:
← 1:4,000

Spittalfield



Reproduced by permission of Ordnance Survey on behalf of HMSO. © Crown copyright and database right (2015).
All rights reserved. Ordnance Survey Licence number 100016971.

↑ Scale:
1:4,500