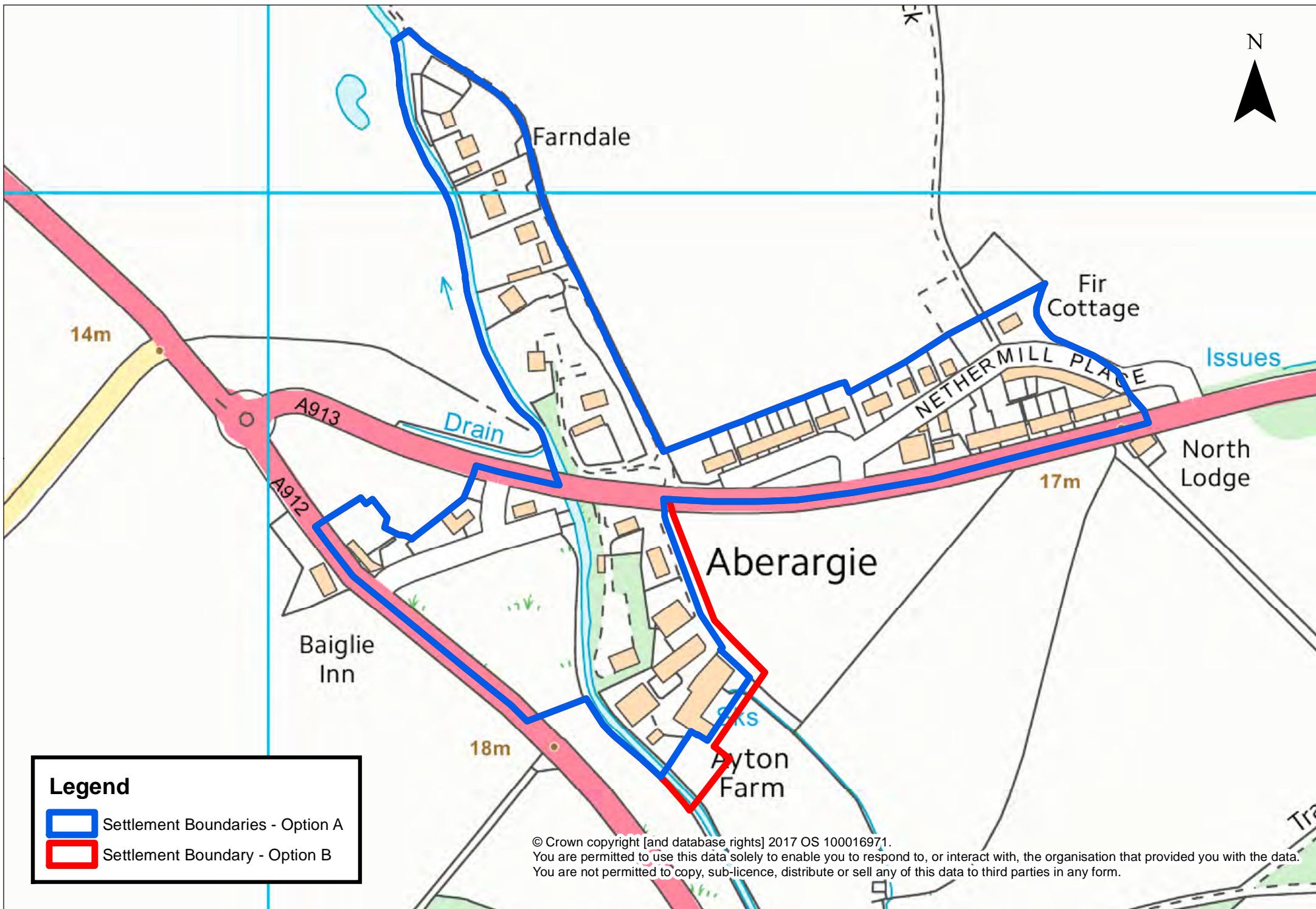
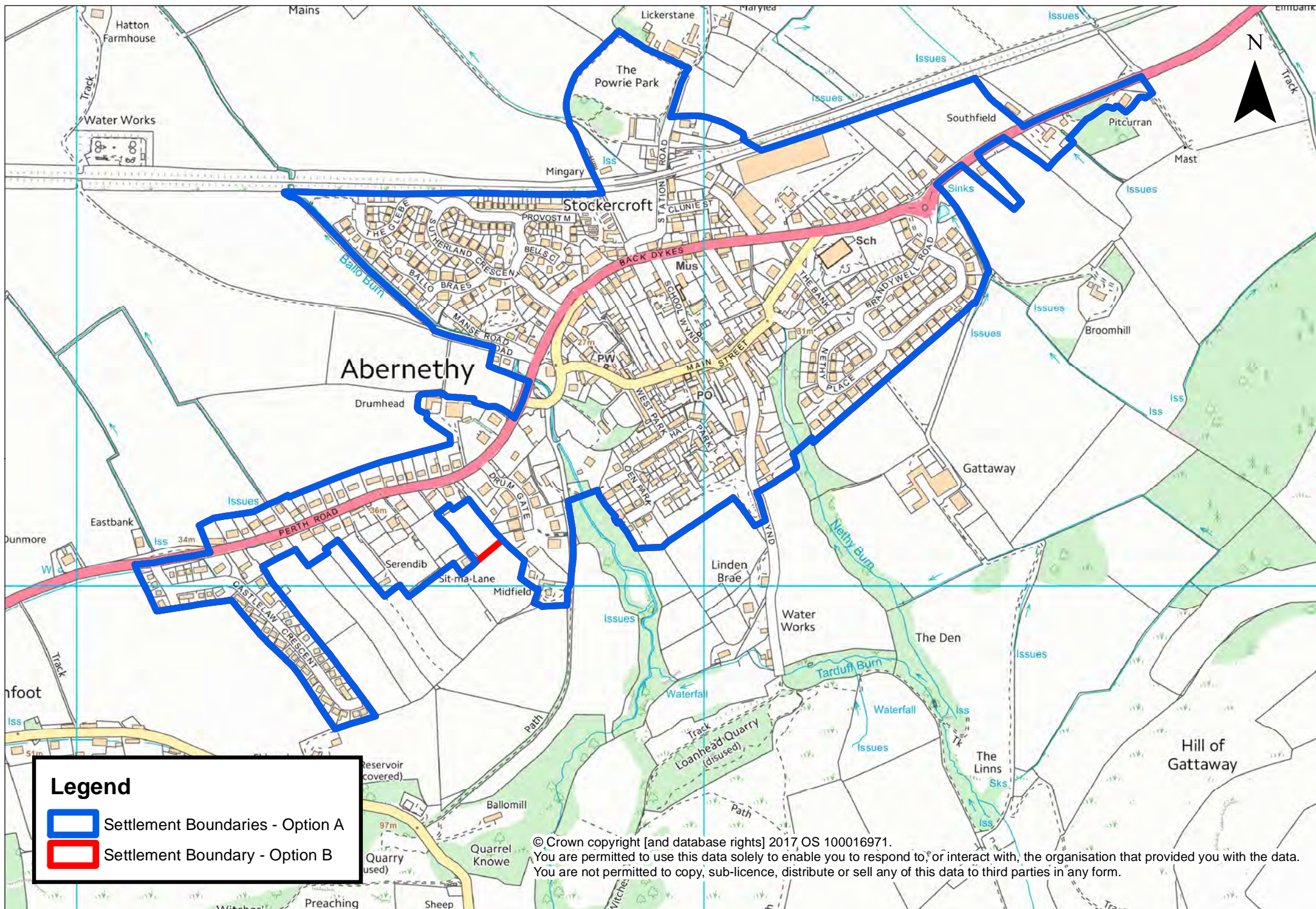


Appendix G - Perth Area Settlement Boundaries

Aberargie	Forteviot	St Madoes / Glencarse
Abernethy	Glenfarg	Stanley
Airntully	Guildtown	Tibbermore
Balbeggie	Inchture	Wolfhill
Baledgarno	Invergowrie	
Bankfoot	Kinfauns	
Binn Farm	Kinnaird	
Bridge of Earn / Oudenarde	Kinrossie	
Burrelton / Woodside	Longforgan	
Clathymore	Luncarty	
Cottown / Chapelhill	Methven	
Dalcrue	Perth	
Dunning	Perth Airport	
Errol	Pitcairngreen / Cromwell Park	
Errol Airfield	Rait	
Forgandenny	Scone	





N



Bellevue

Drain

Drain

W e

Track

106m

Airntully

W o

West
Airntully

W o

106m

102m

Track

Bank of
Airntully

Track

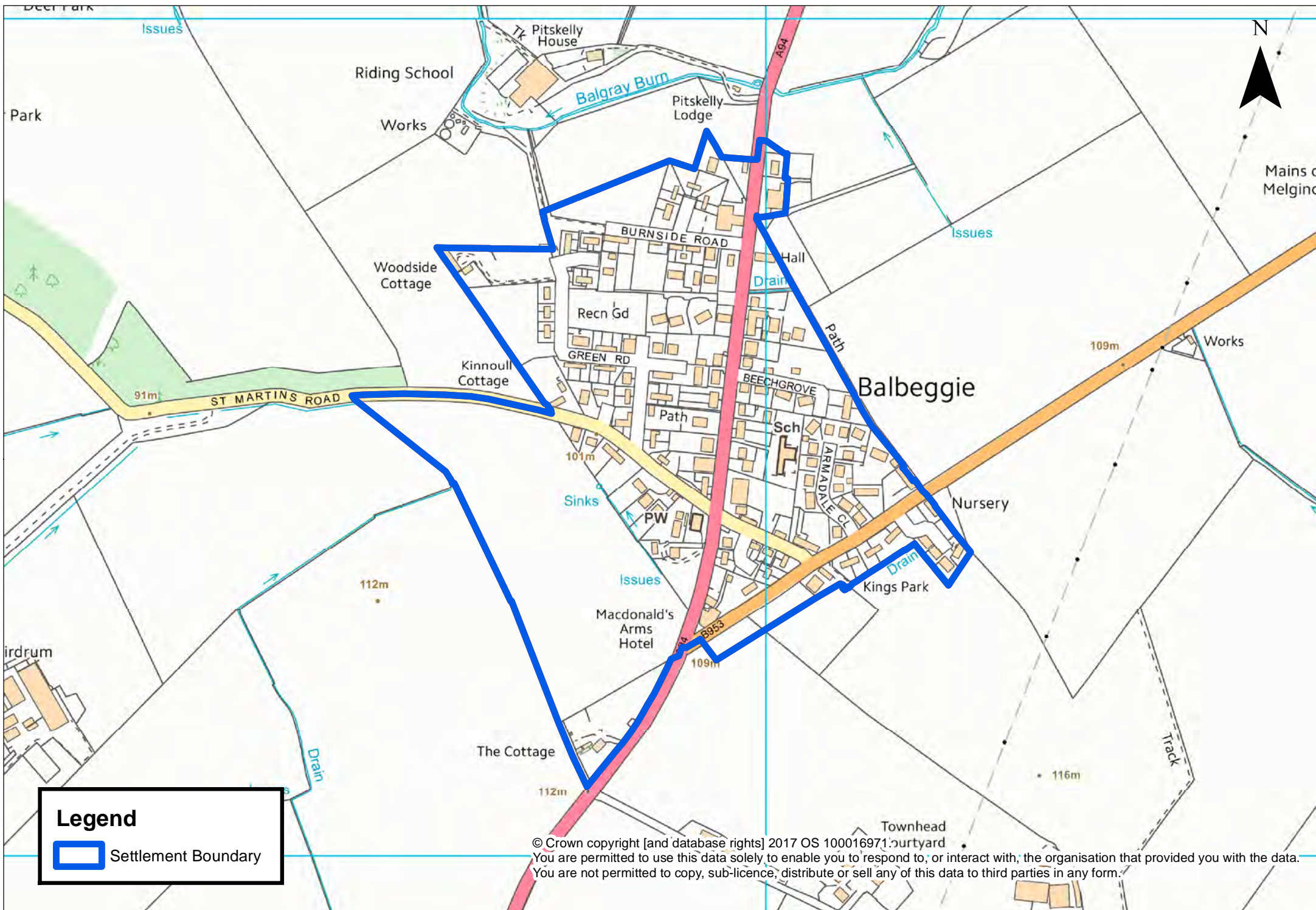
Legend

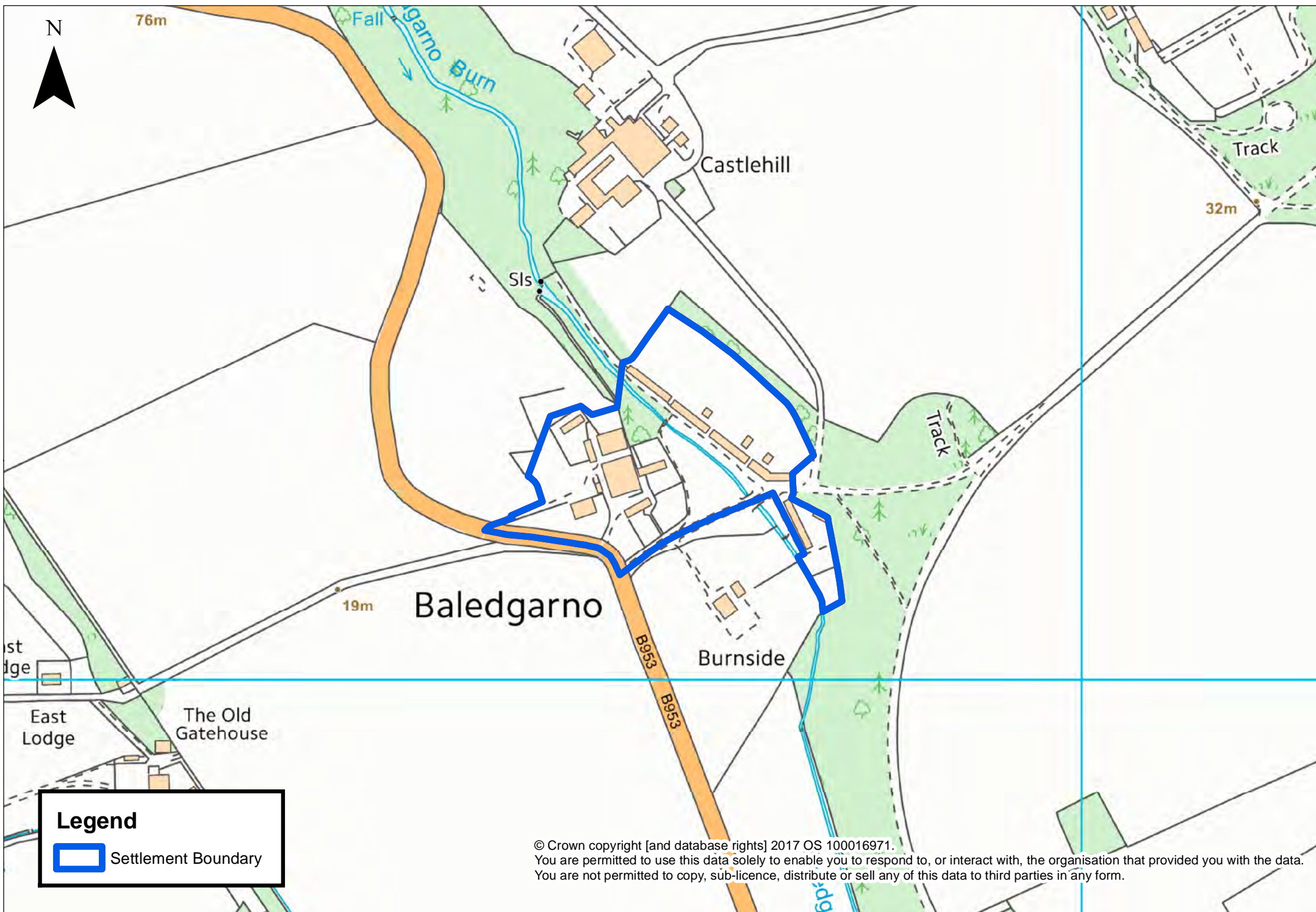


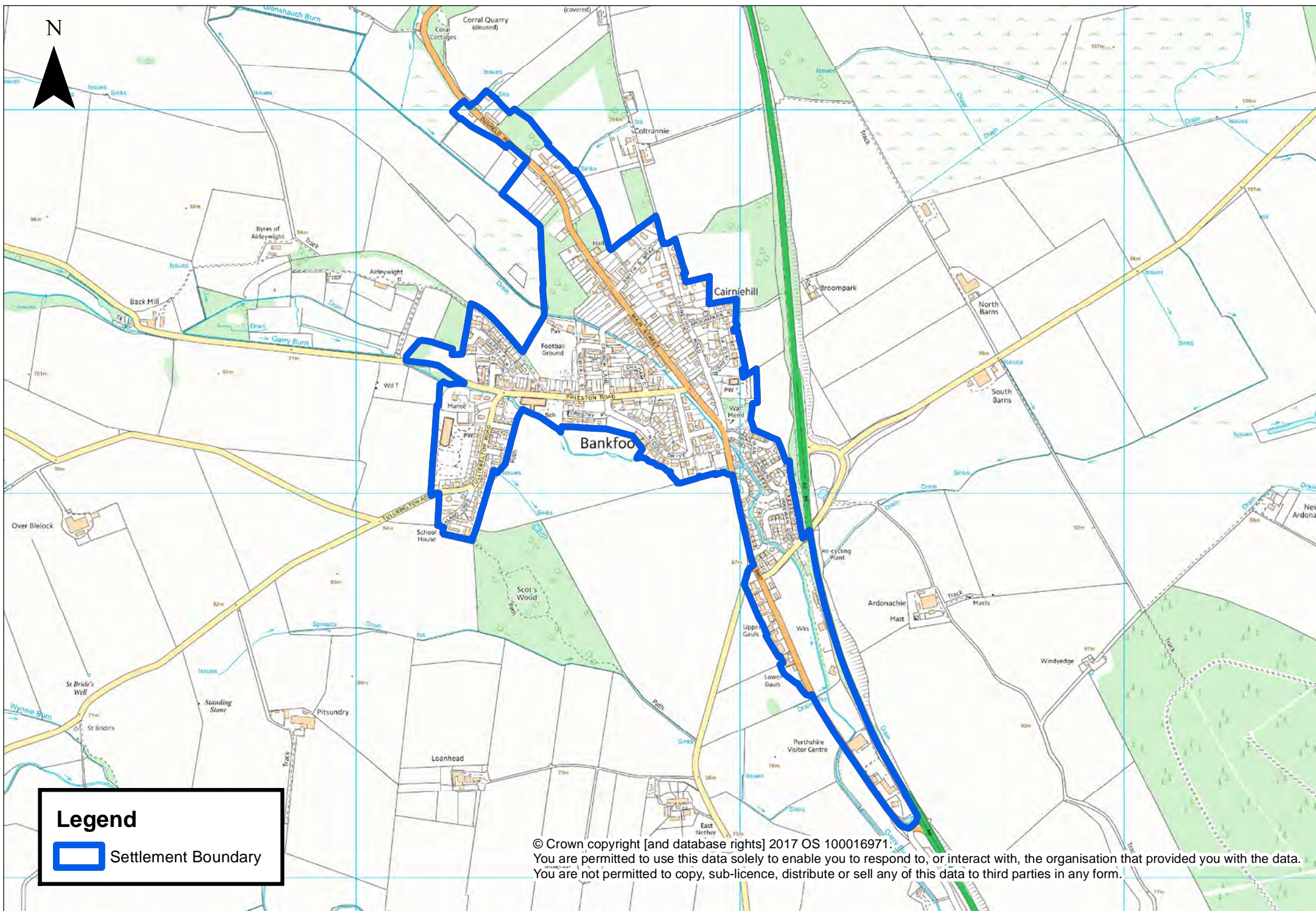
Settlement Boundary proposals

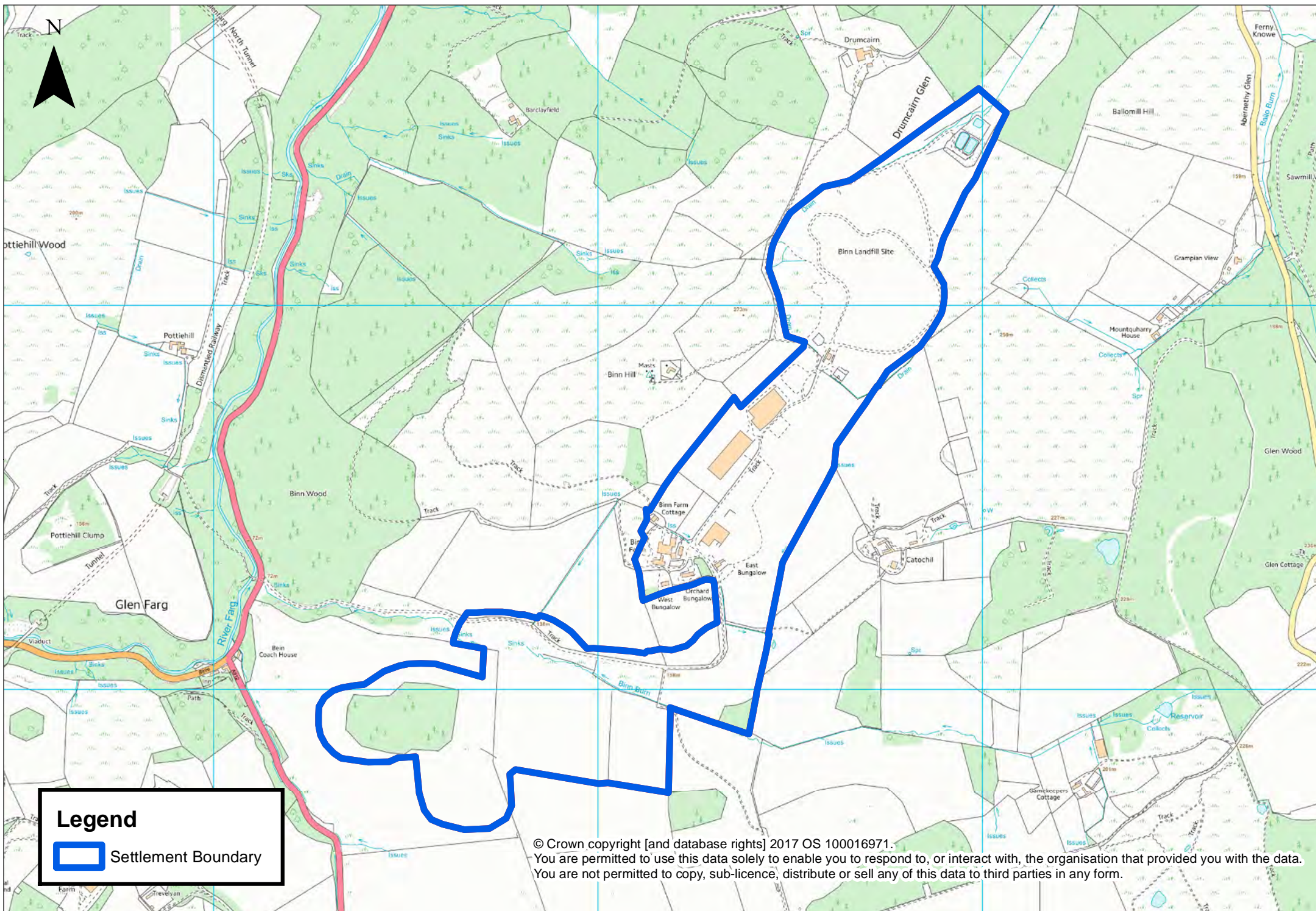
© Crown copyright [and database rights] 2017 OS 100016971.

You are permitted to use this data solely to enable you to respond to, or interact with, the organisation that provided you with the data.
You are not permitted to copy, sub-licence, distribute or sell any of this data to third parties in any form.








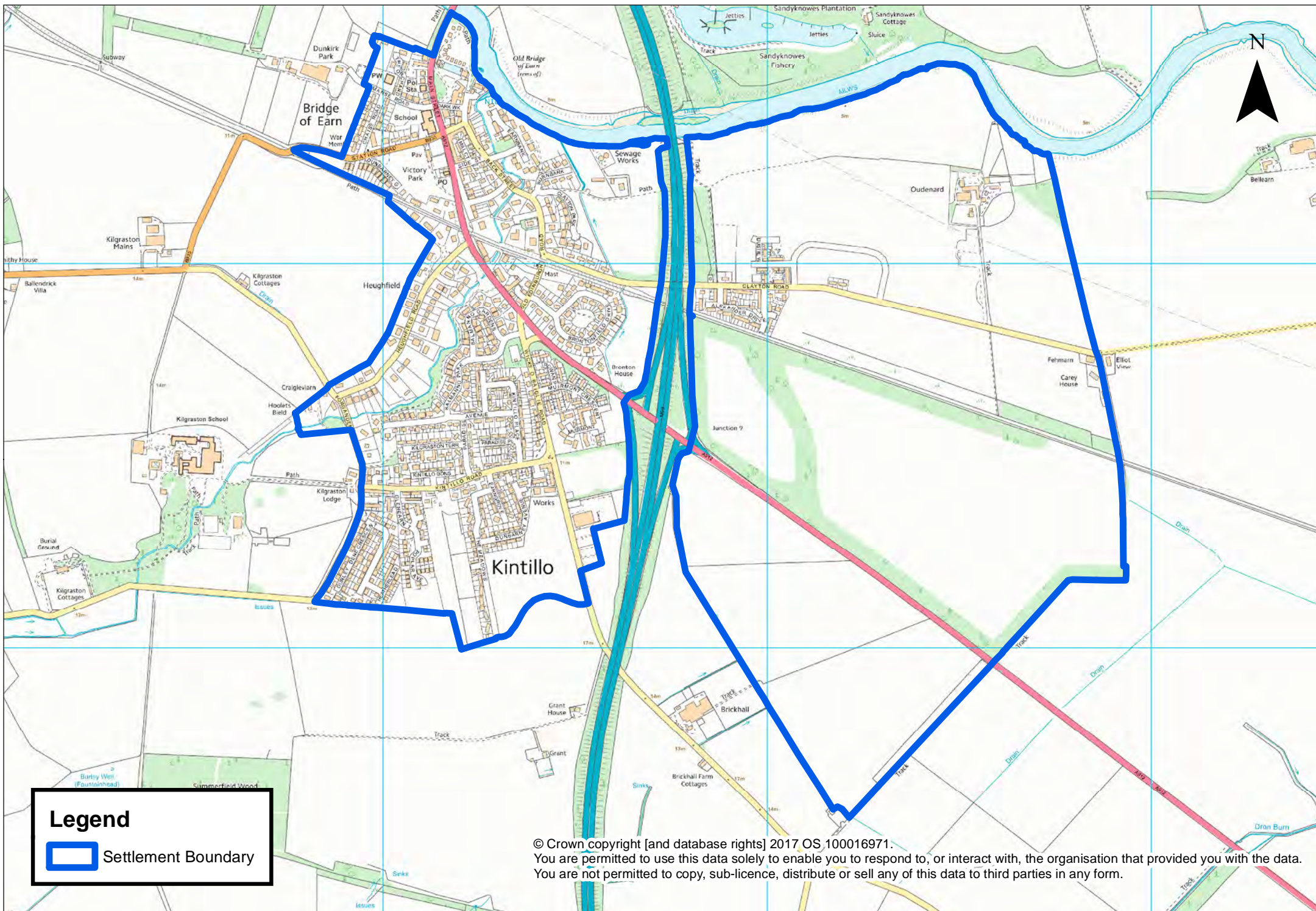


Legend

 Settlement Boundary

© Crown copyright [and database rights] 2017 OS 100016971.



You are permitted to use this data solely to enable you to respond to, or interact with, the organisation that provided you with the data.
You are not permitted to copy, sub-licence, distribute or sell any of this data to third parties in any form.



© Crown copyright [and database rights] 2017 OS 100016971.
You are permitted to use this data solely to enable you to respond to, or interact with, the organisation that provided you with the data.
You are not permitted to copy, sub-licence, distribute or sell any of this data to third parties in any form.

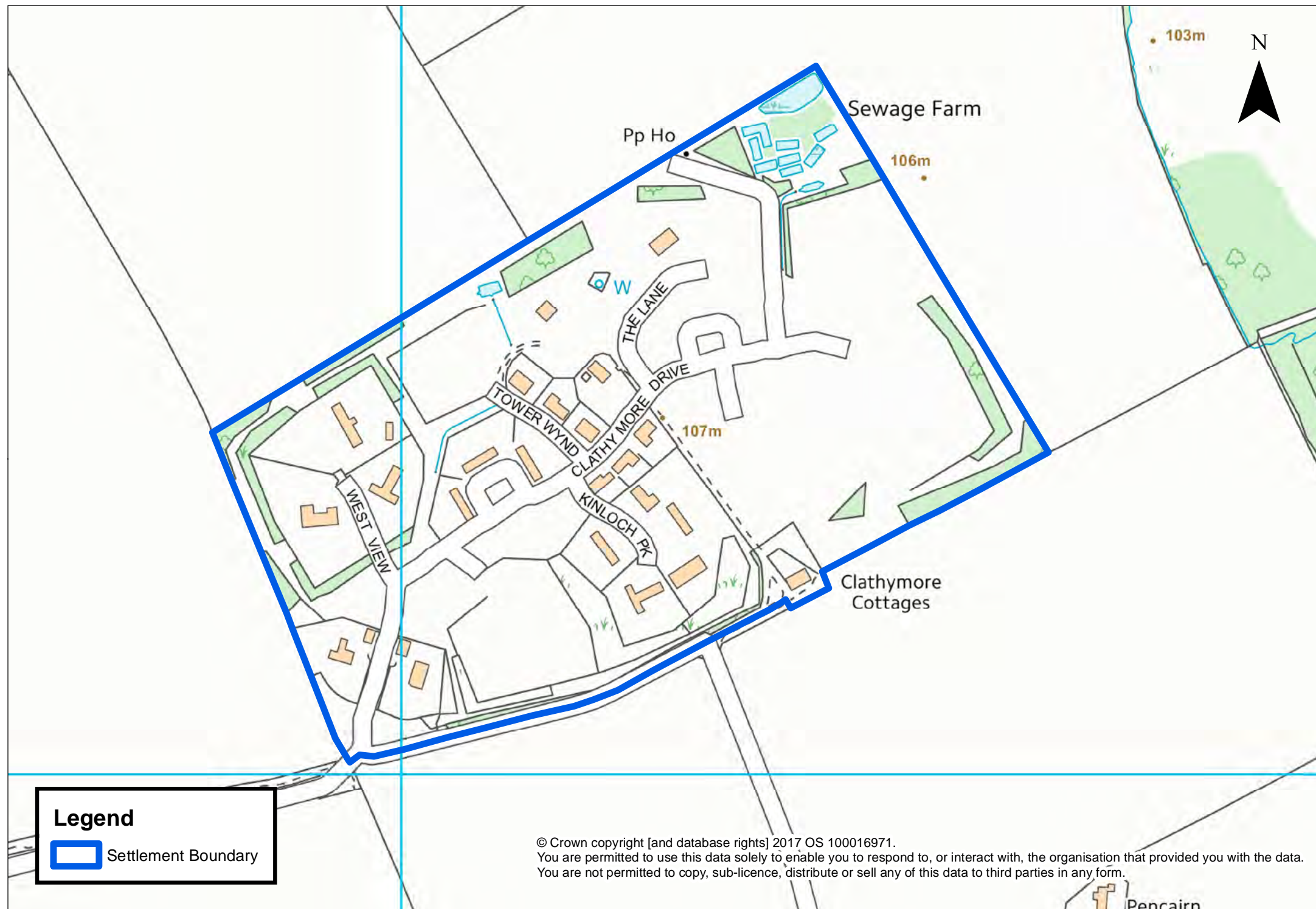


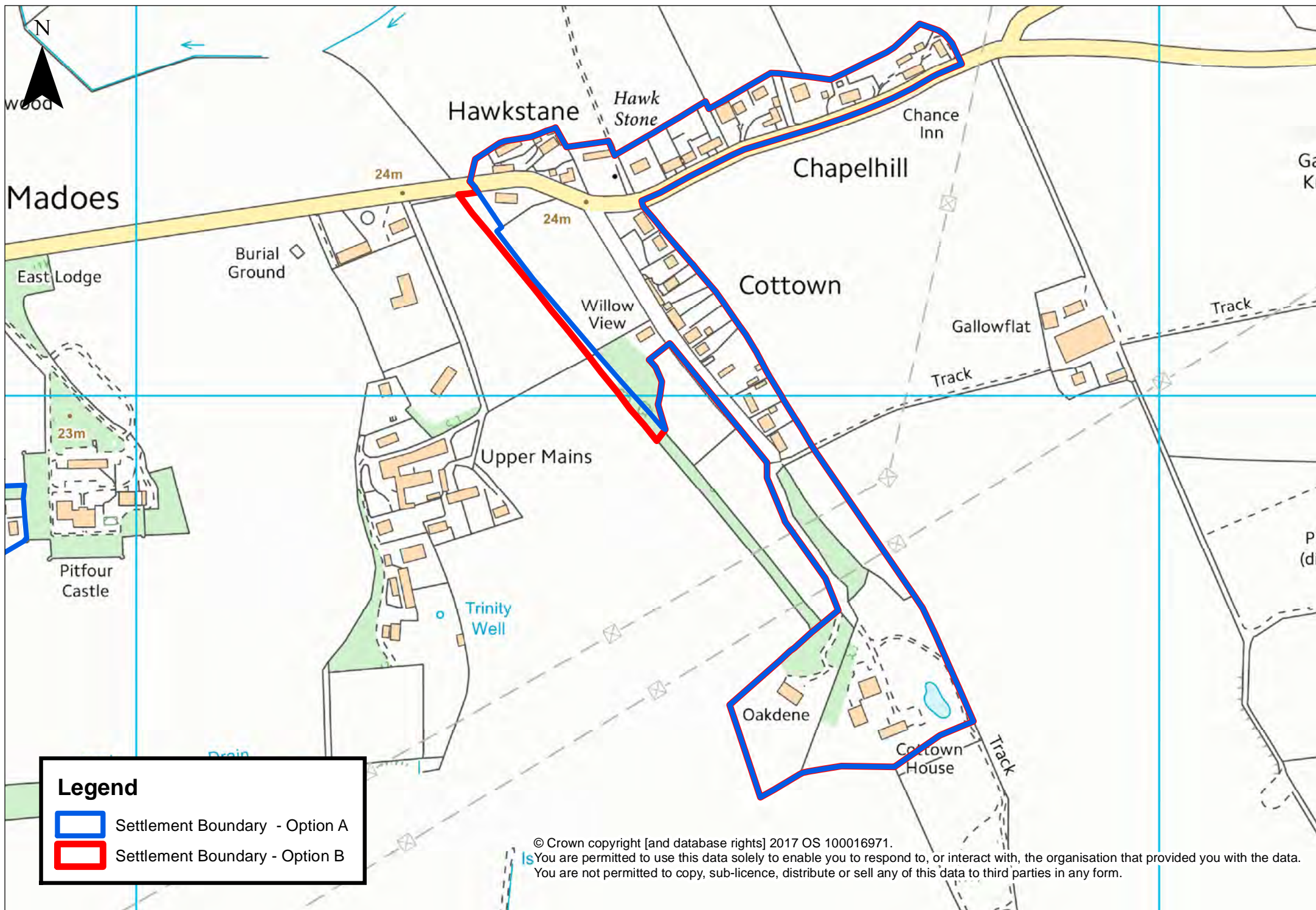
Legend

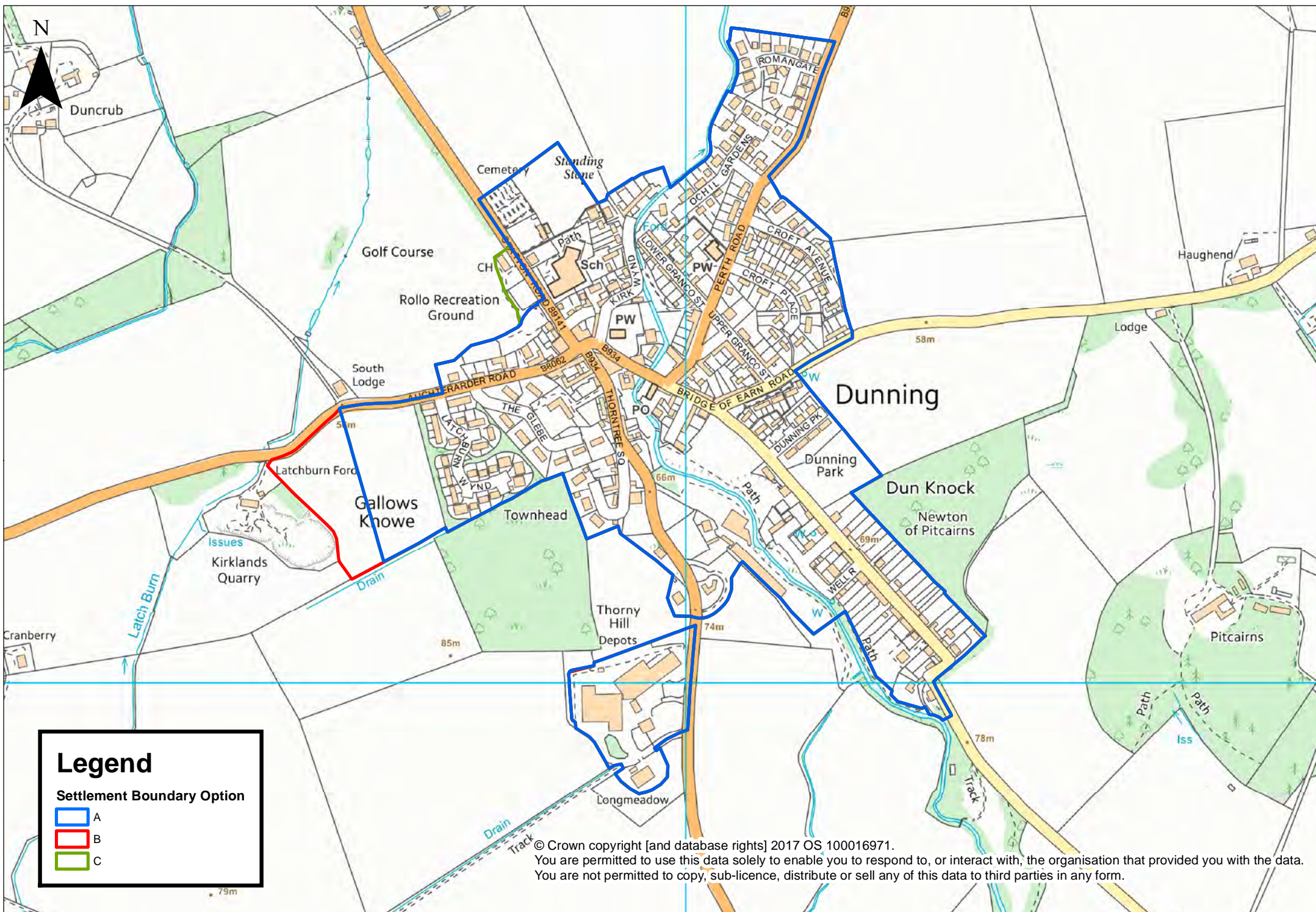
-  Settlement Boundary - Option A
-  Settlement Boundary - Option B

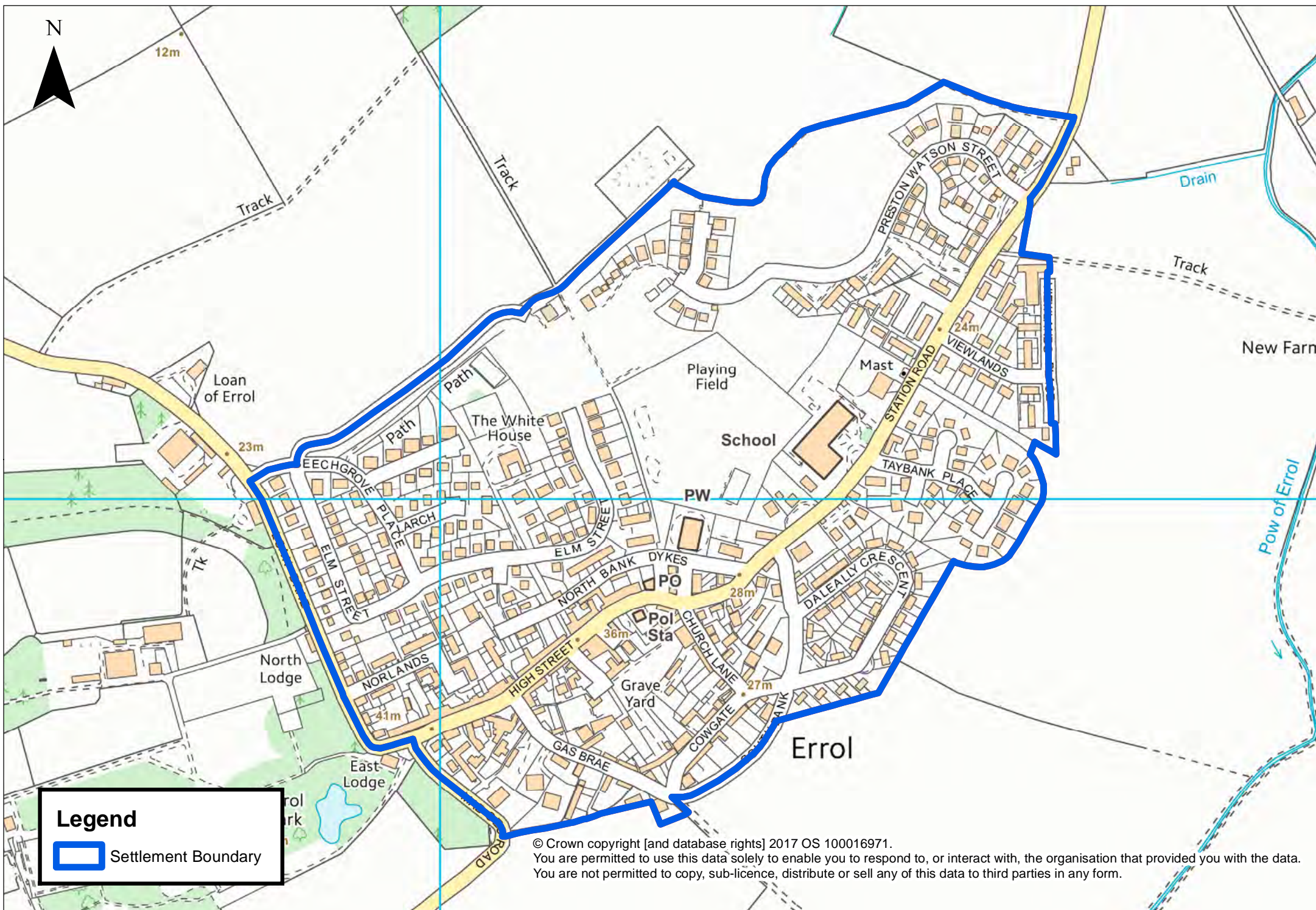
© Crown copyright [and database rights] 2017 OS 100016971.

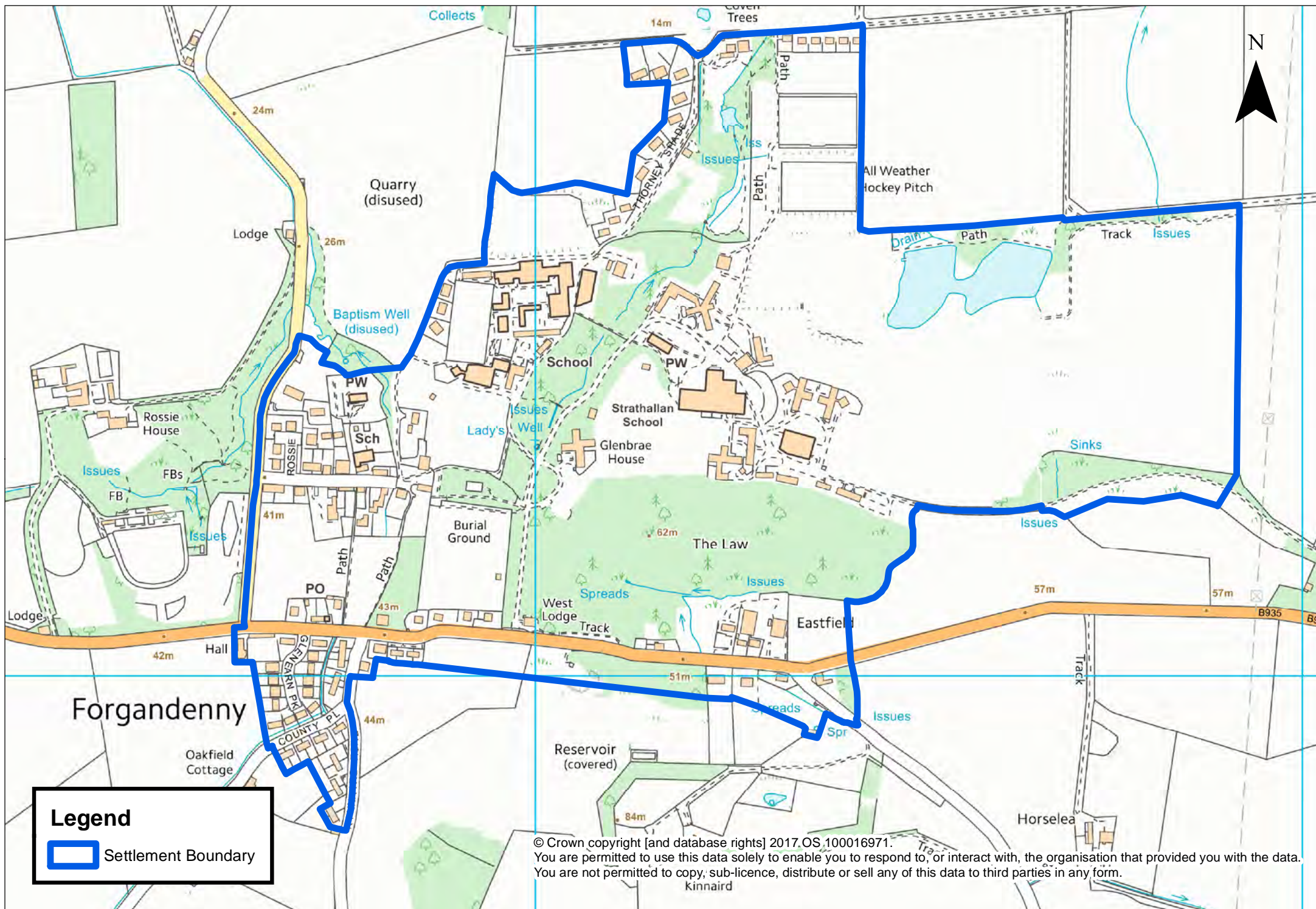
You are permitted to use this data solely to enable you to respond to, or interact with, the organisation that provided you with the data.
You are not permitted to copy, sub-licence, distribute or sell any of this data to third parties in any form.

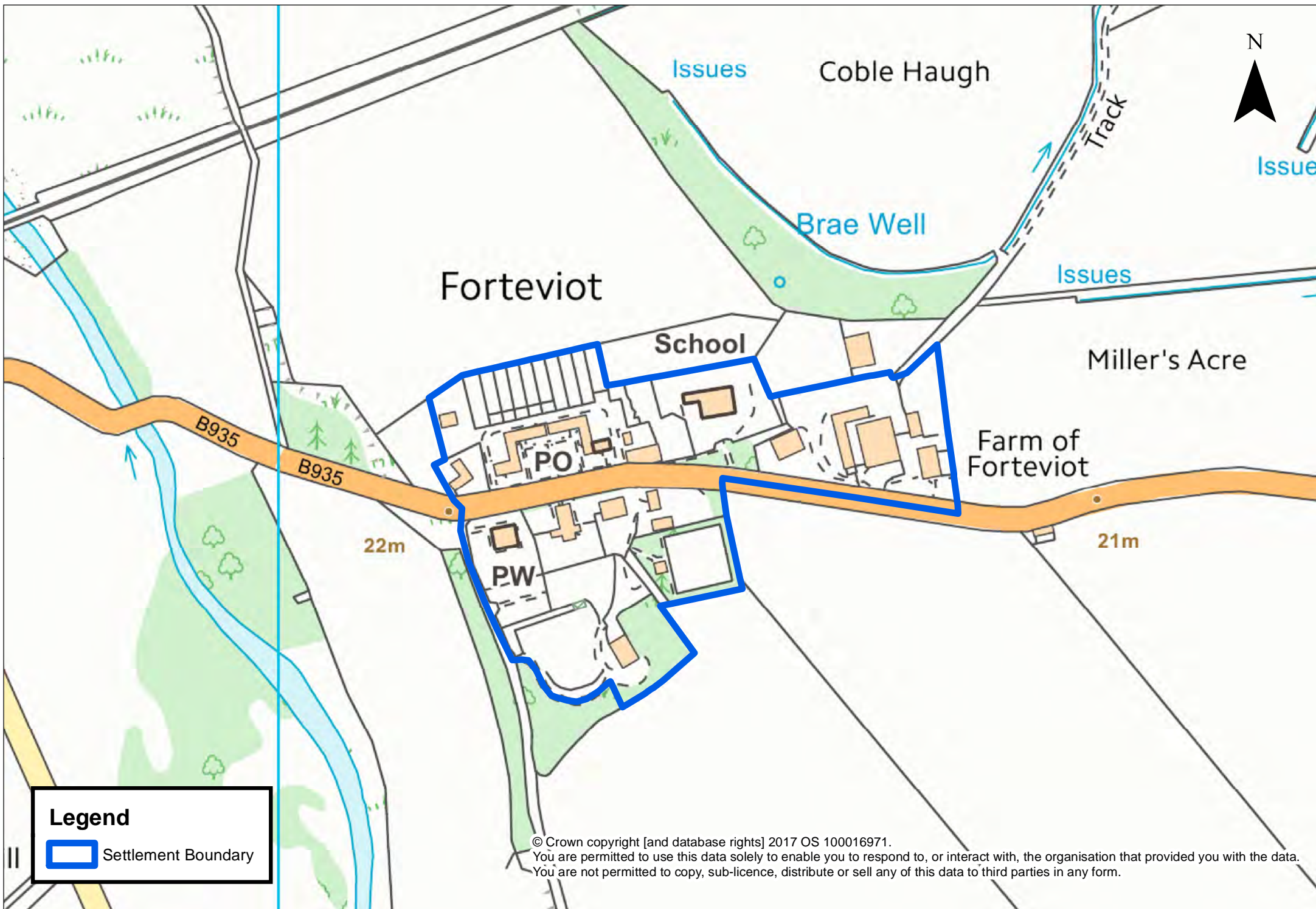


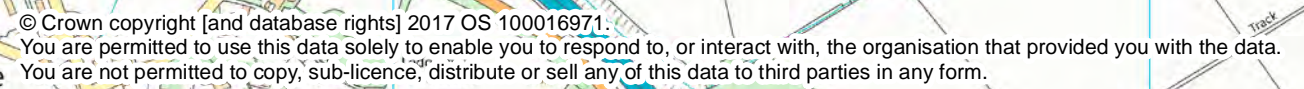


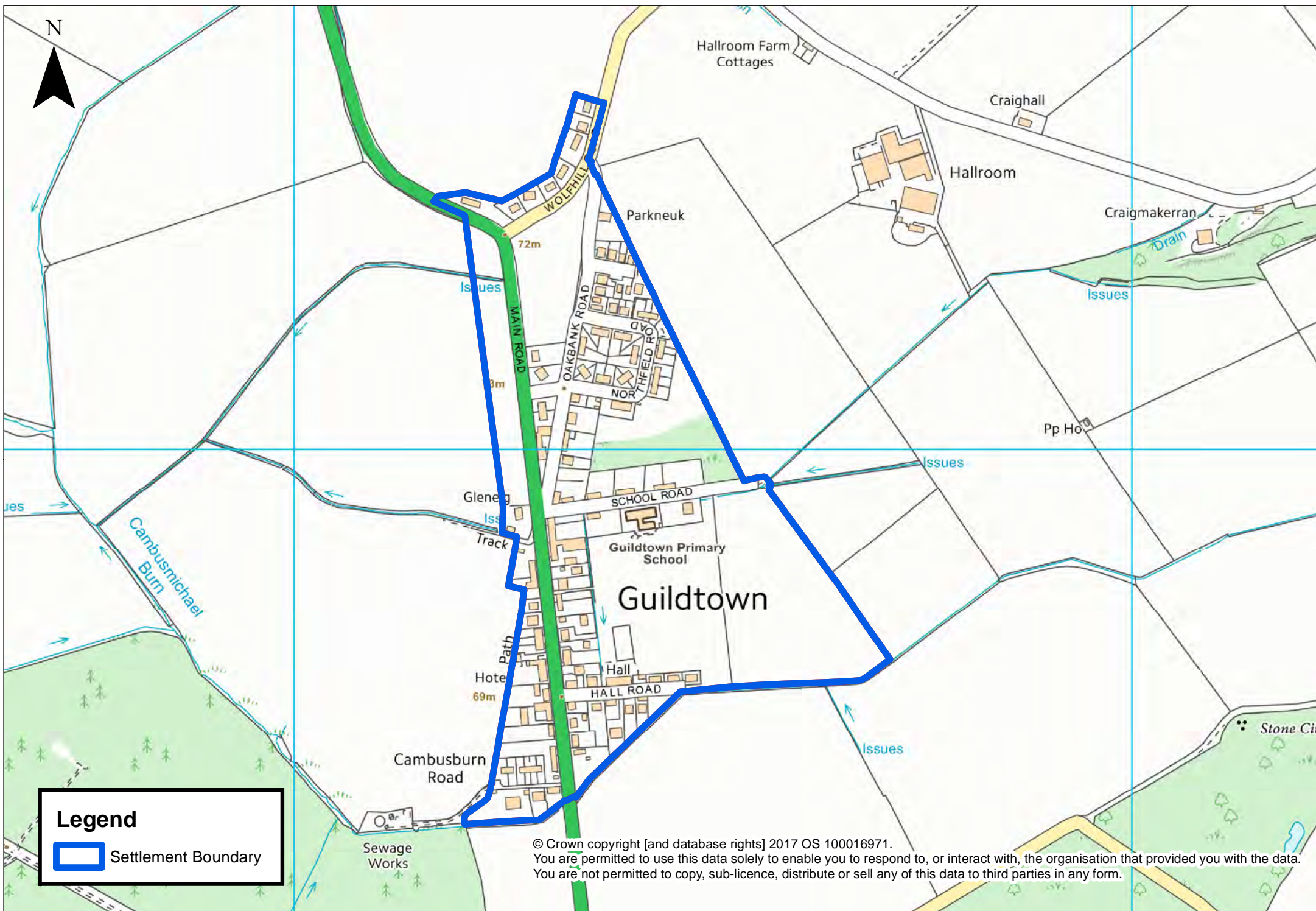


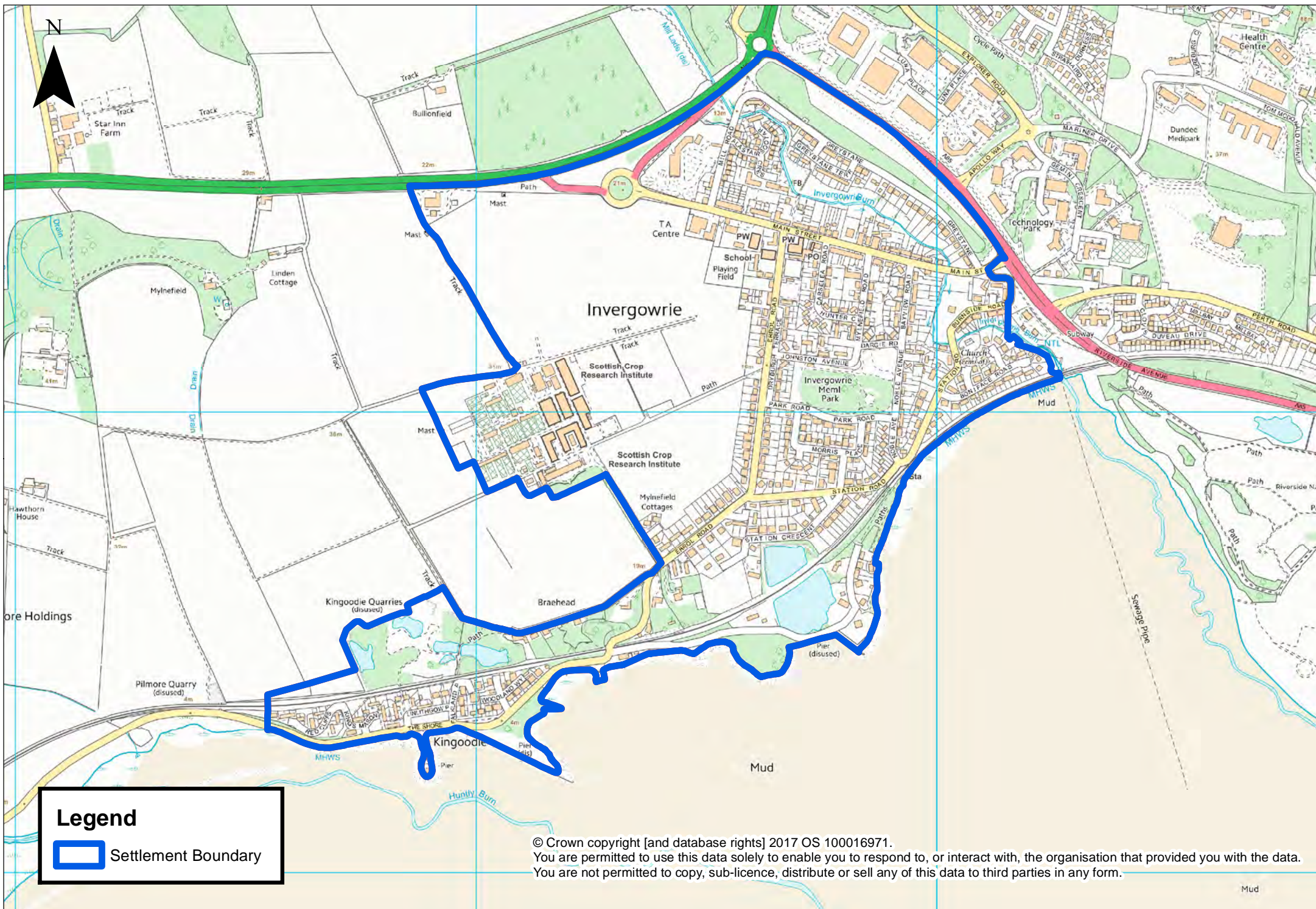


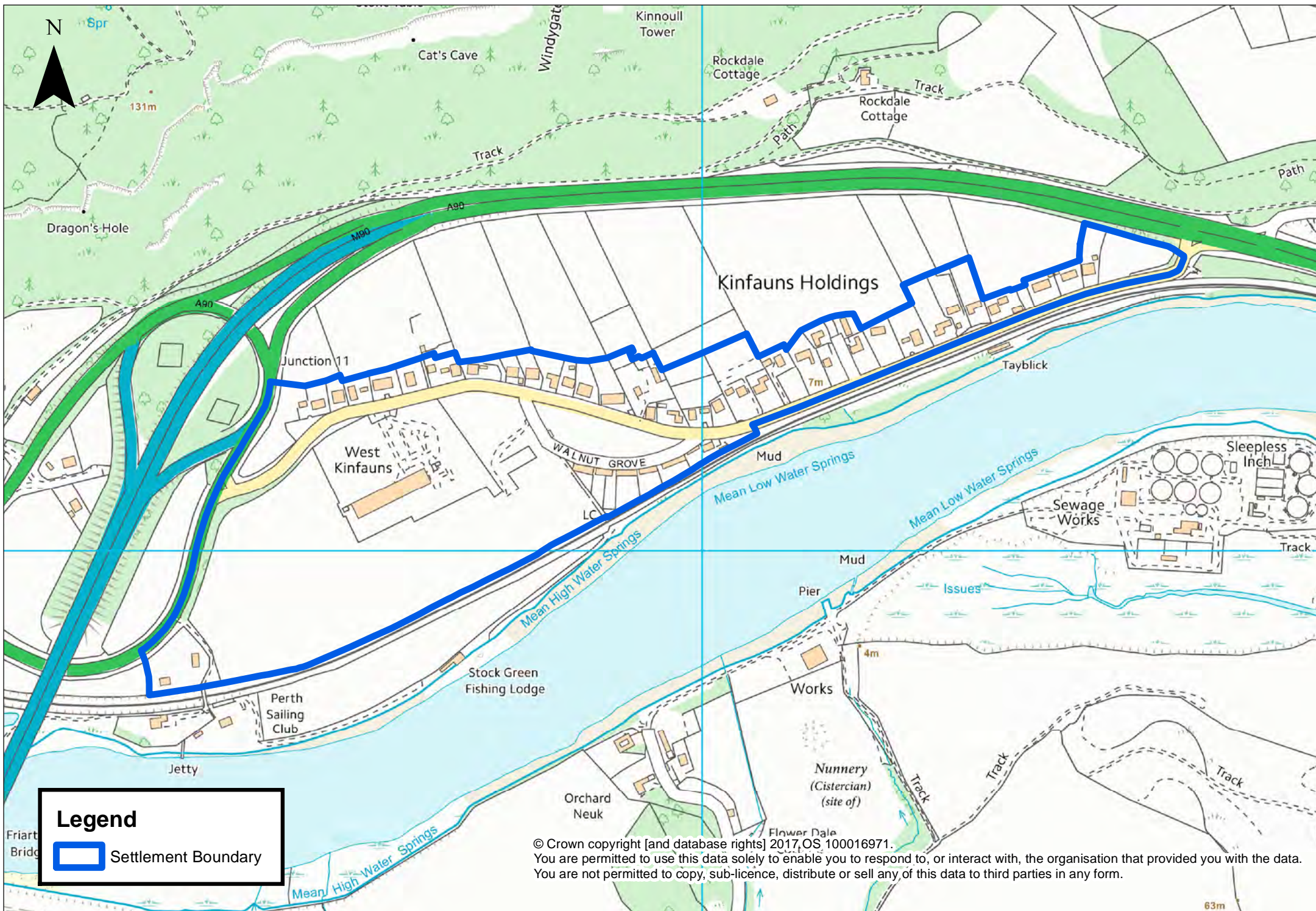


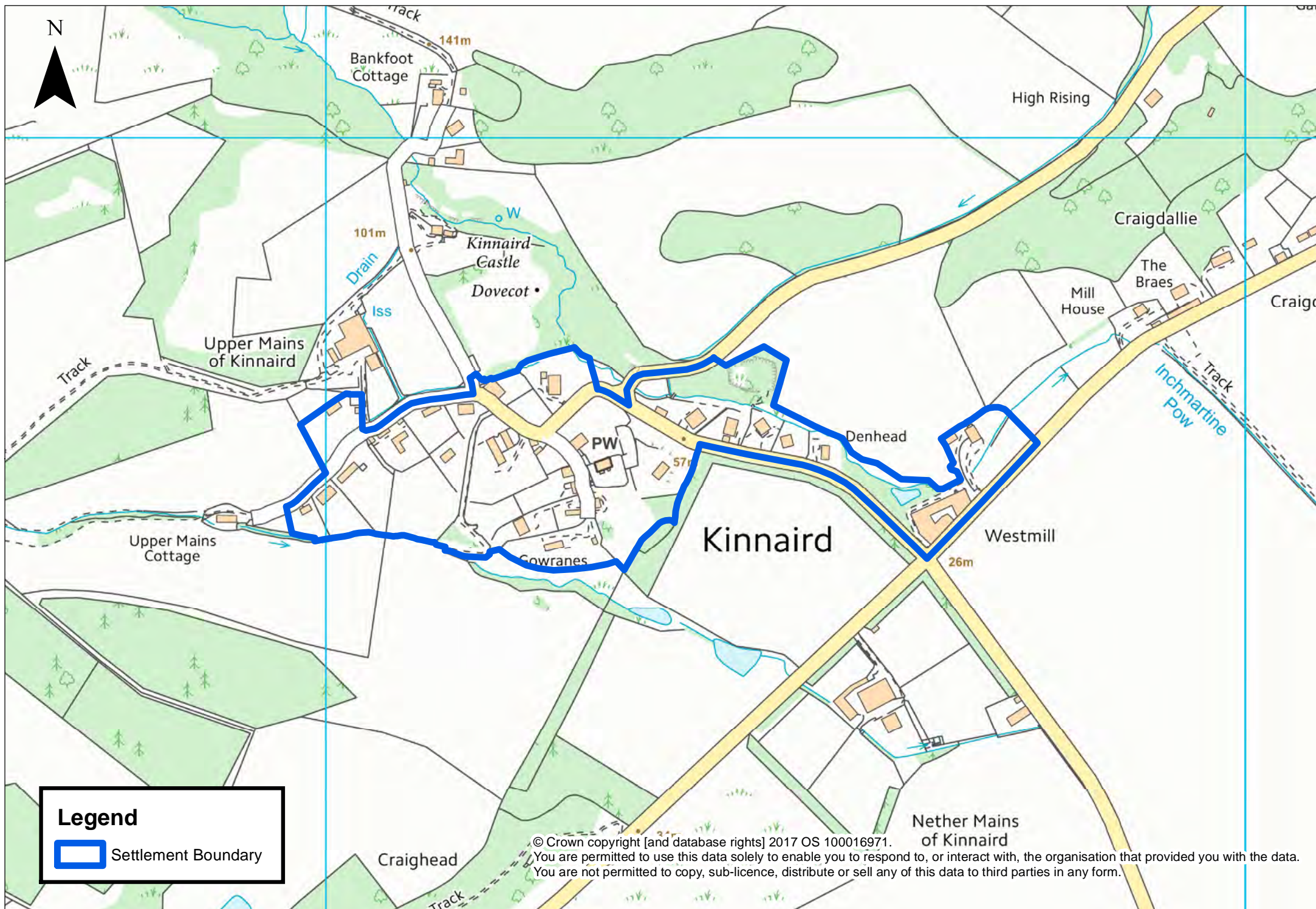











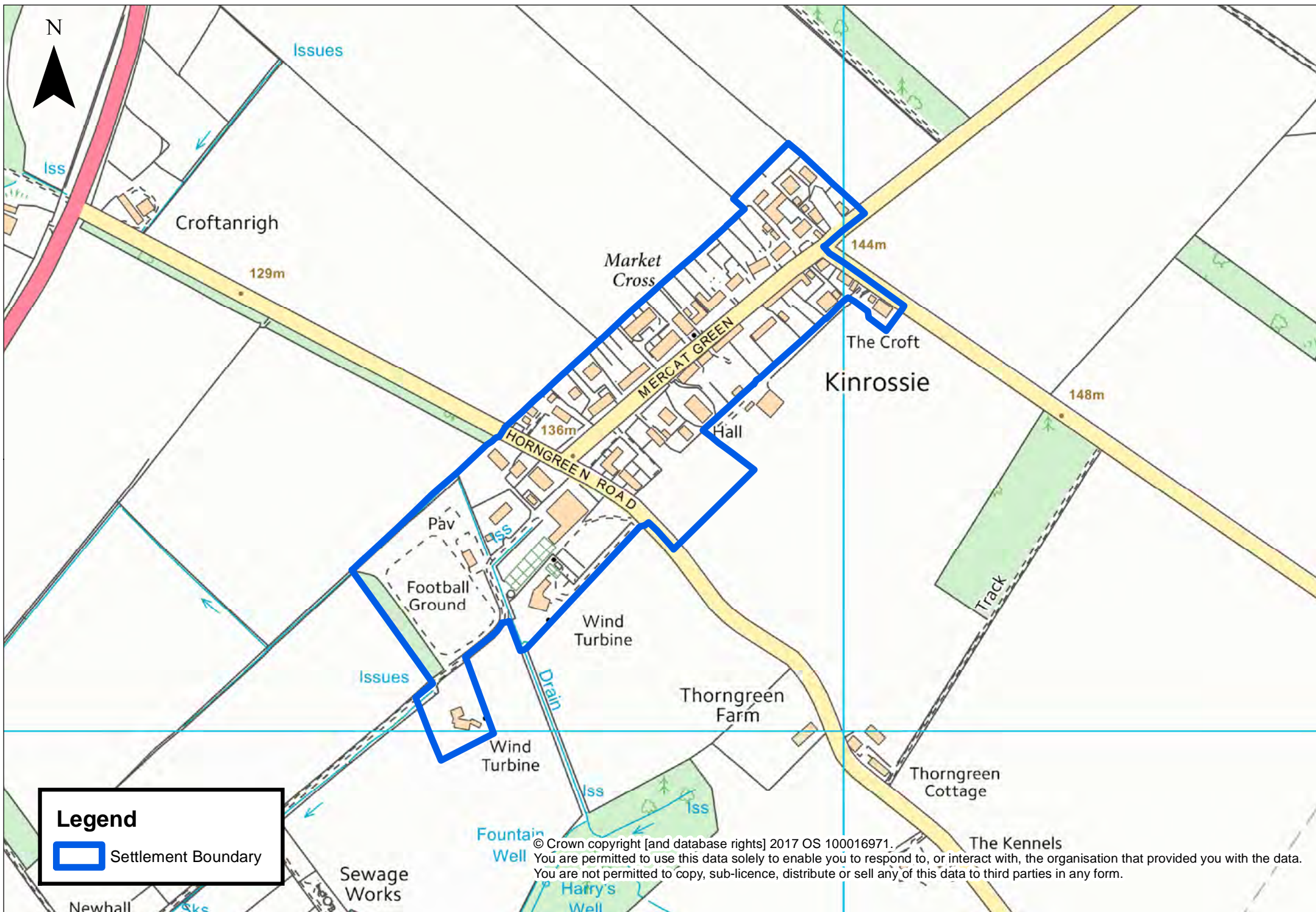


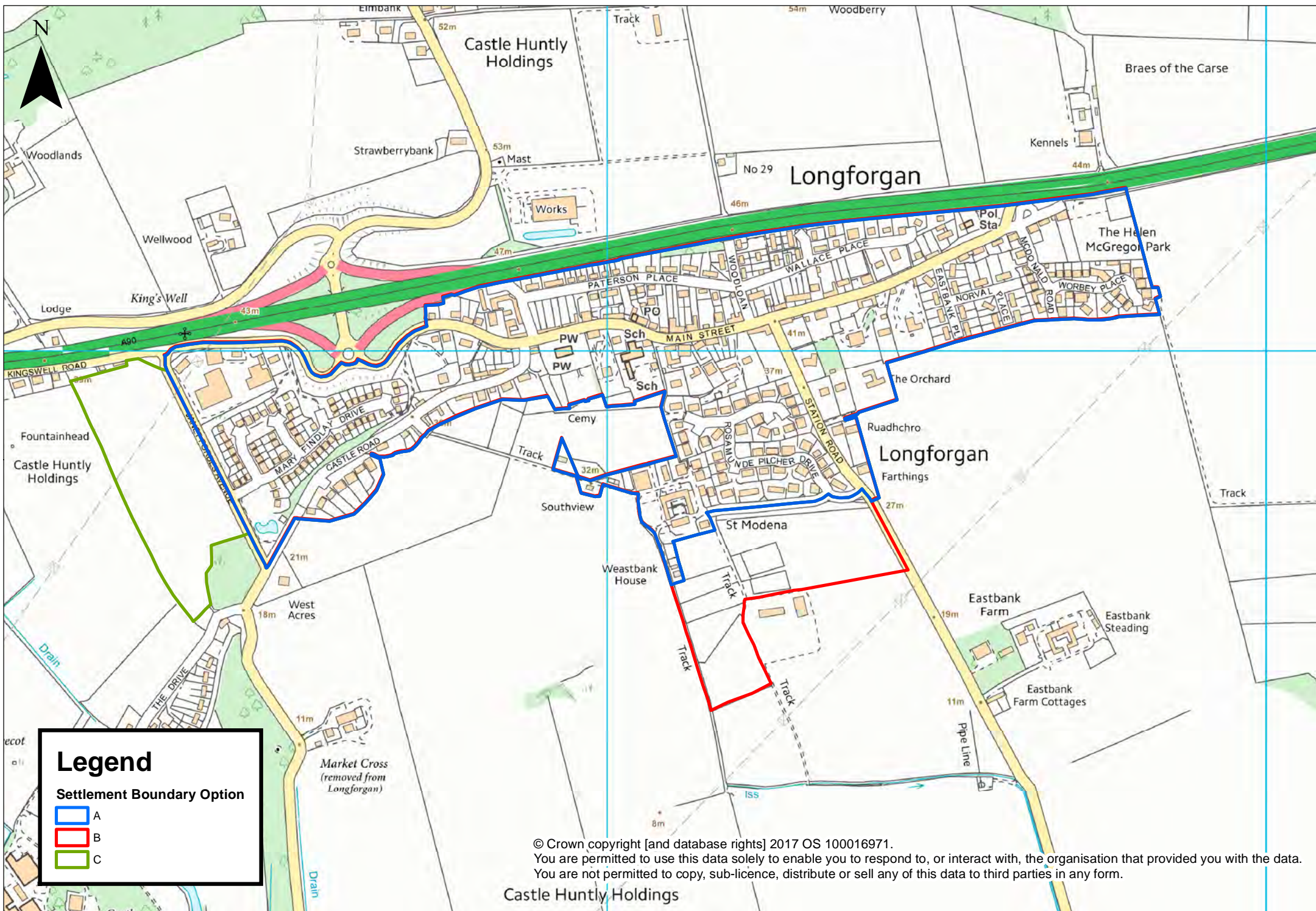
Legend

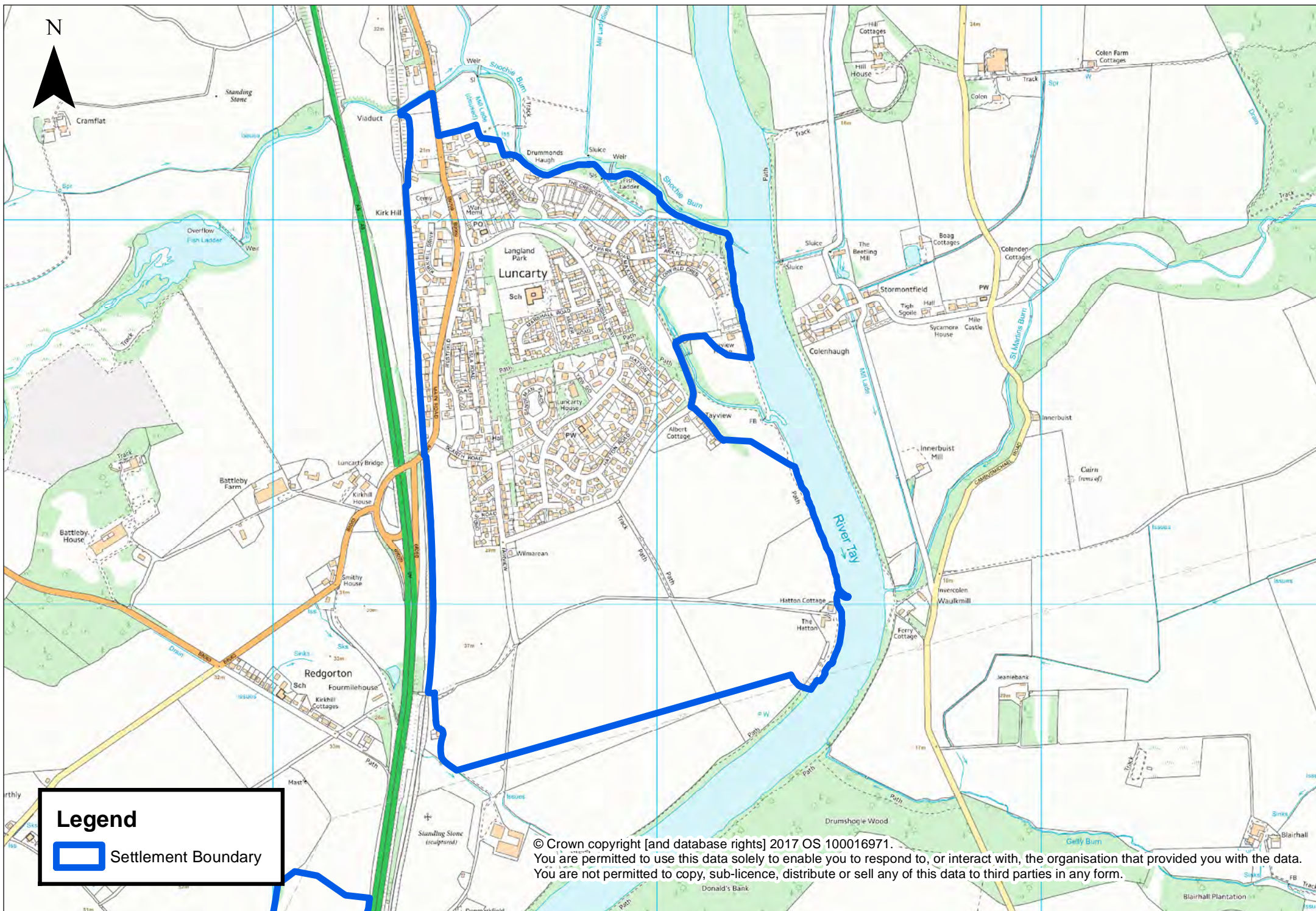
 Settlement Boundary

© Crown copyright [and database rights] 2017 OS 100016971.


You are permitted to use this data solely to enable you to respond to, or interact with, the organisation that provided you with the data.
You are not permitted to copy, sub-licence, distribute or sell any of this data to third parties in any form.





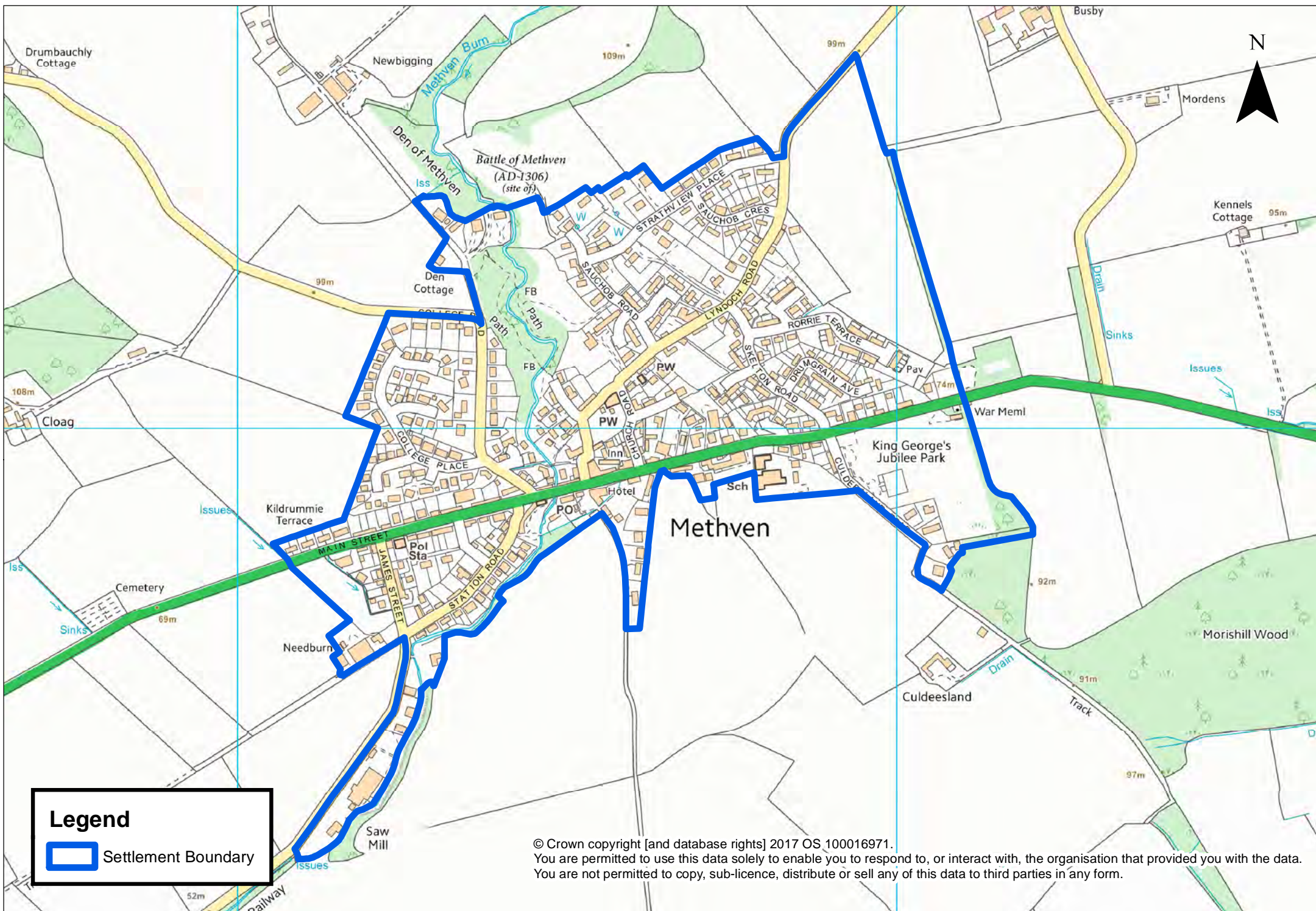


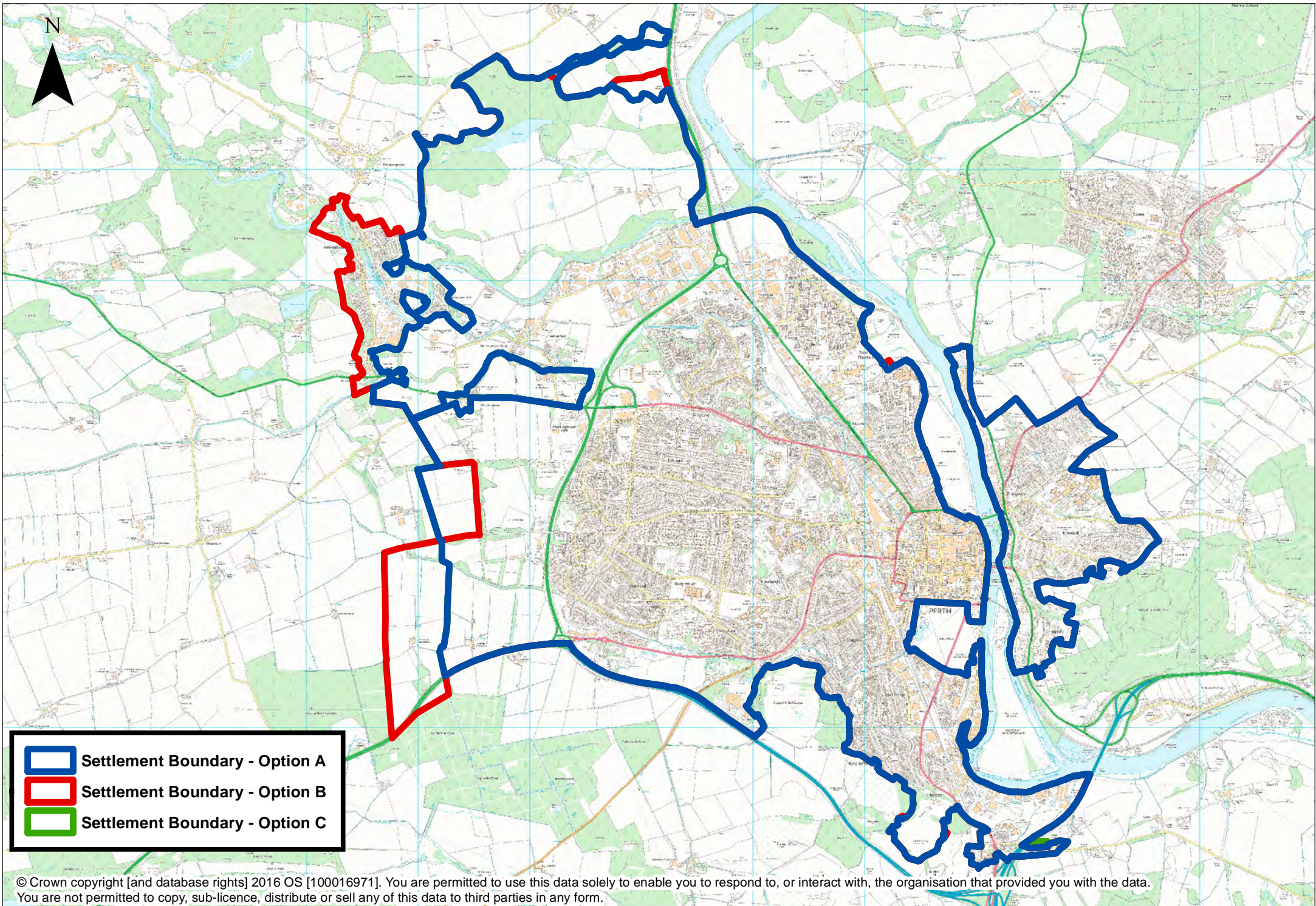
Legend

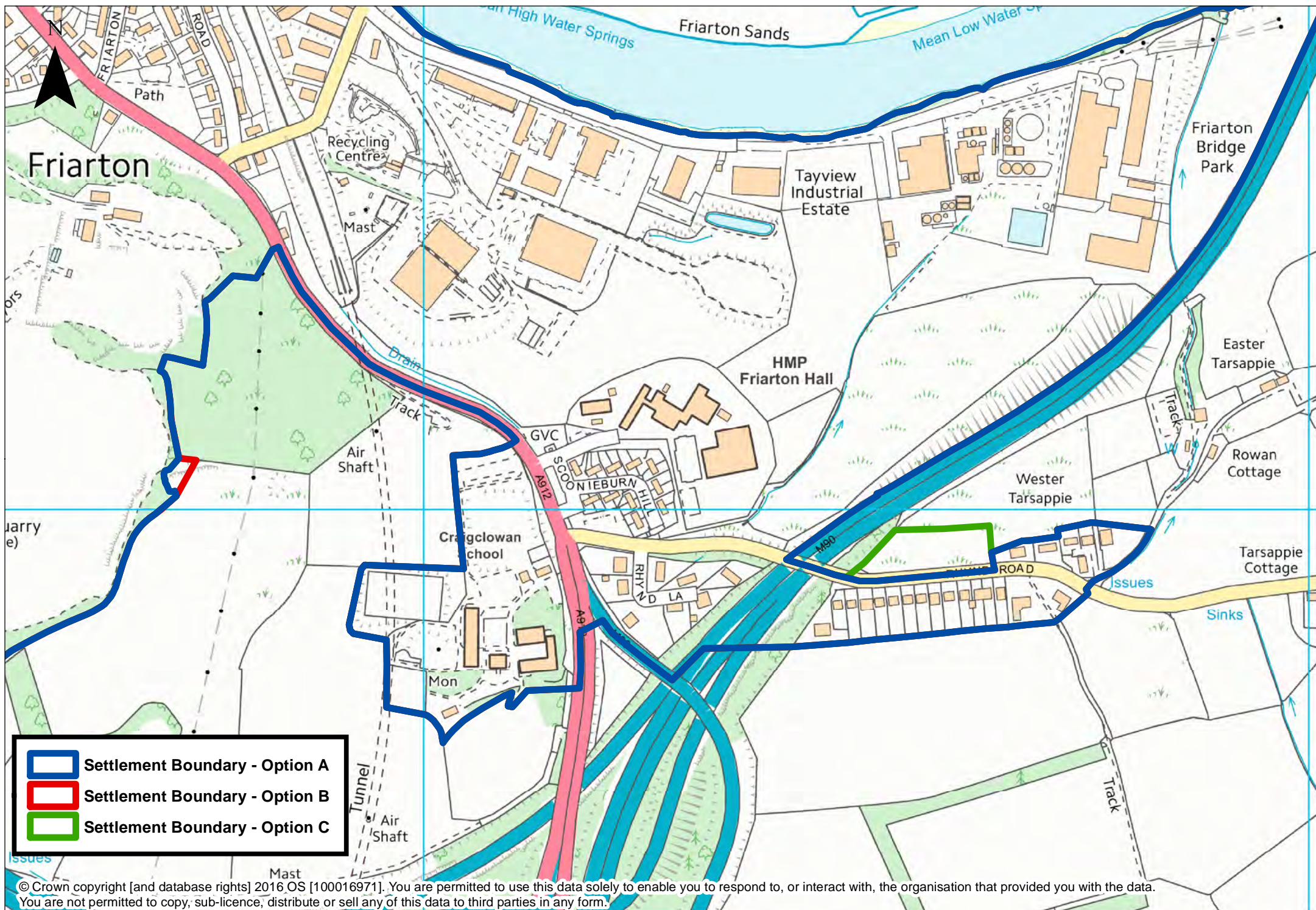
 Settlement Boundary

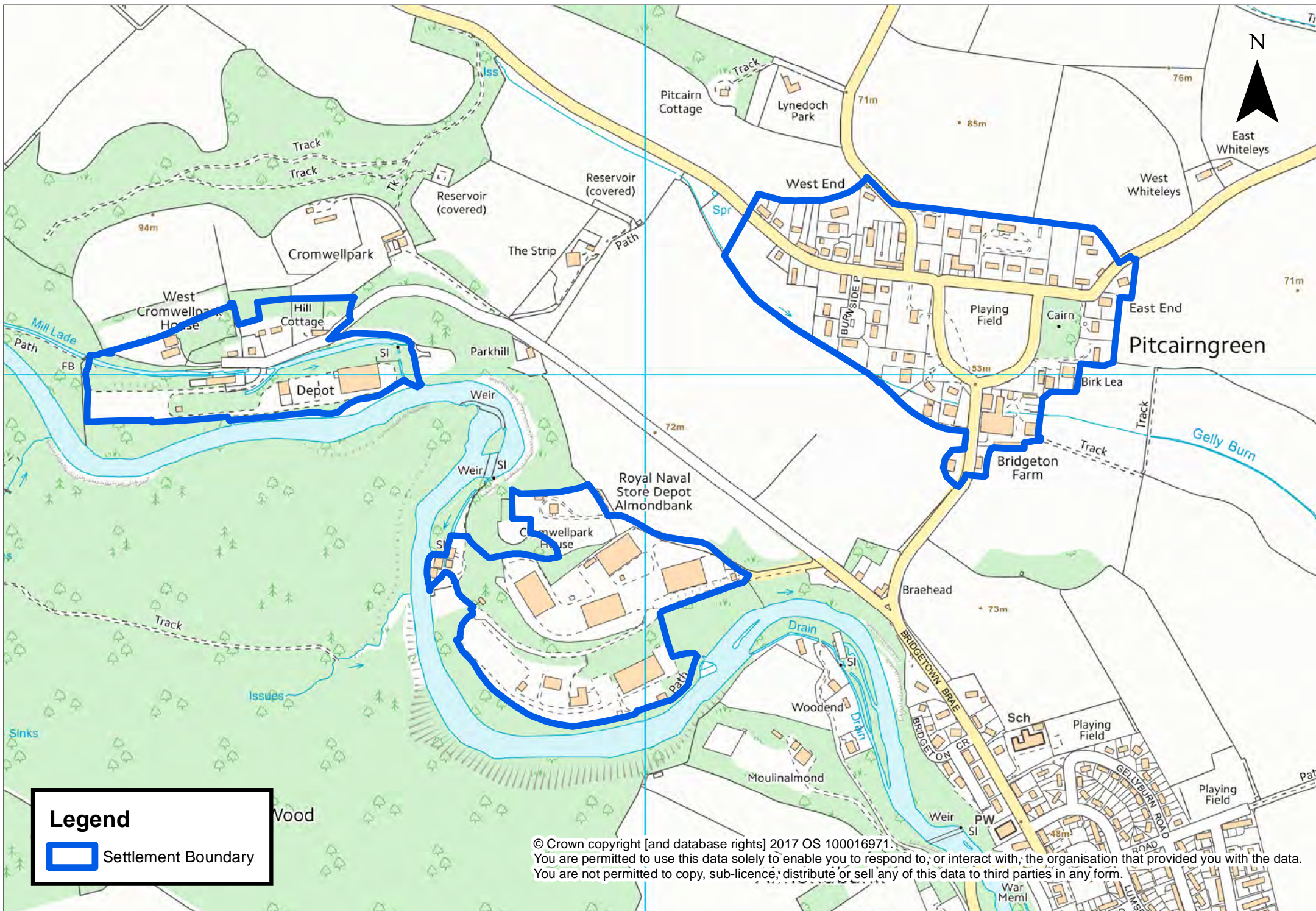
© Crown copyright [and database rights] 2017 OS 100016971.

You are permitted to use this data solely to enable you to respond to, or interact with, the organisation that provided you with the data. You are not permitted to copy, sub-licence, distribute or sell any of this data to third parties in any form.

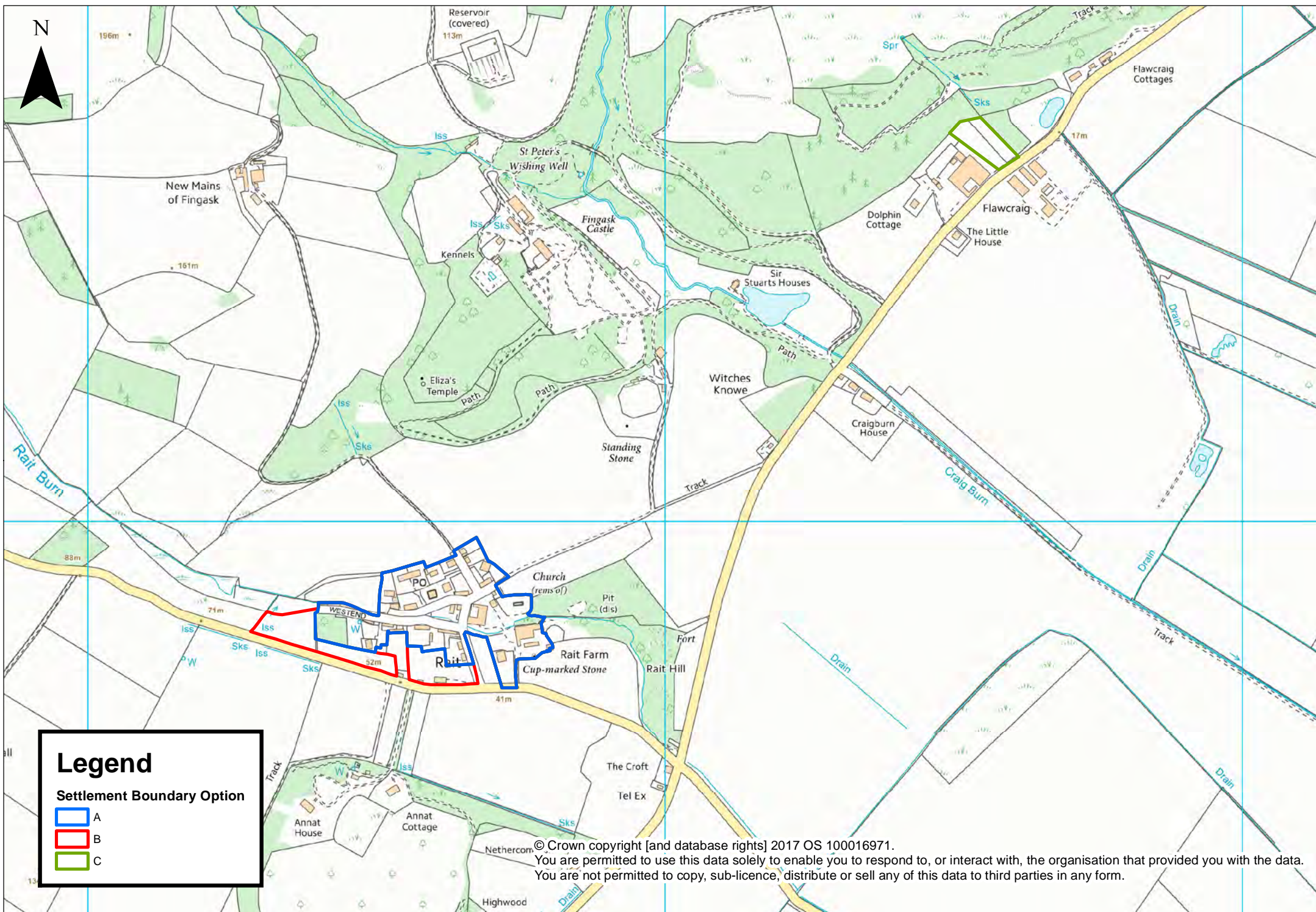


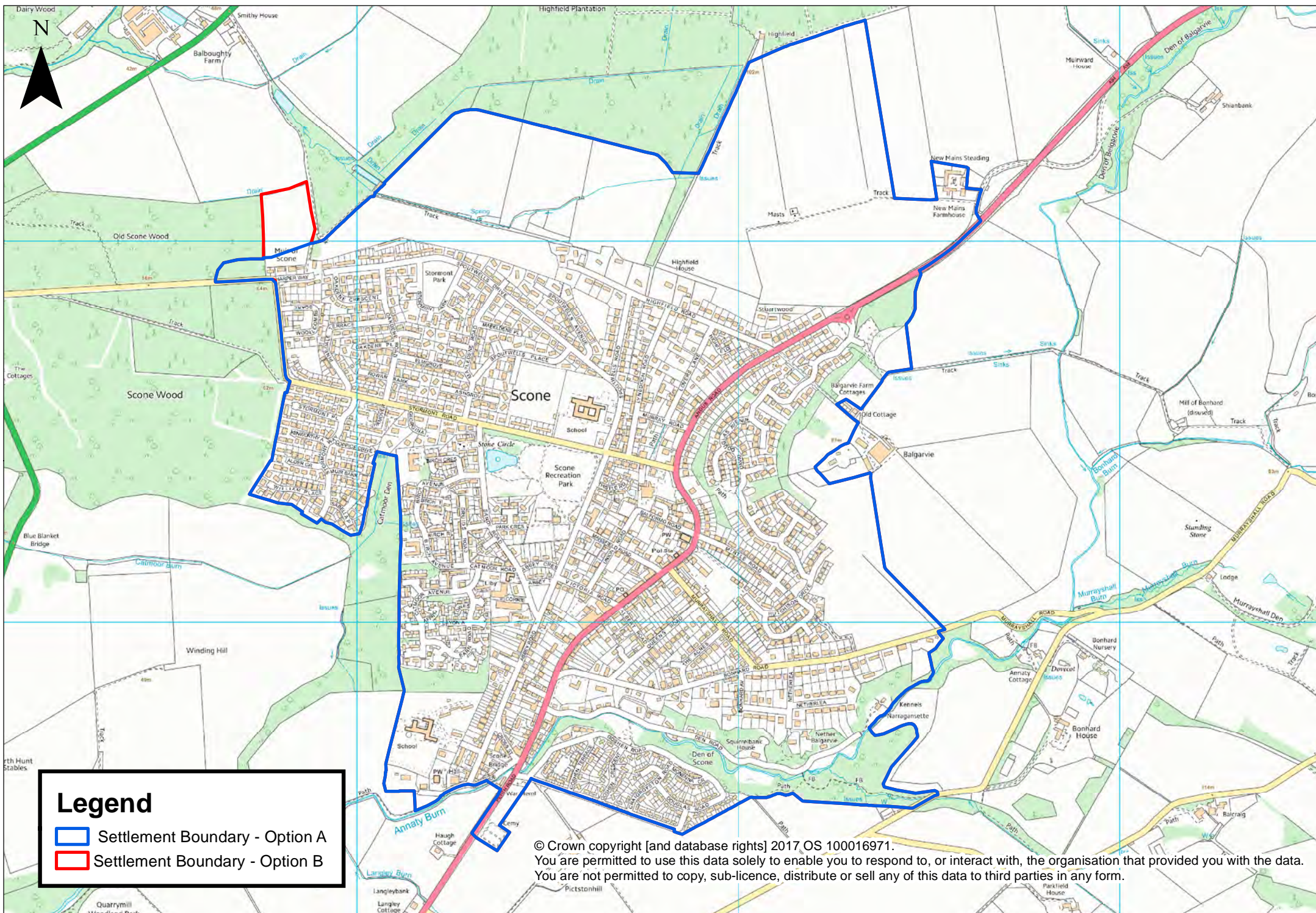


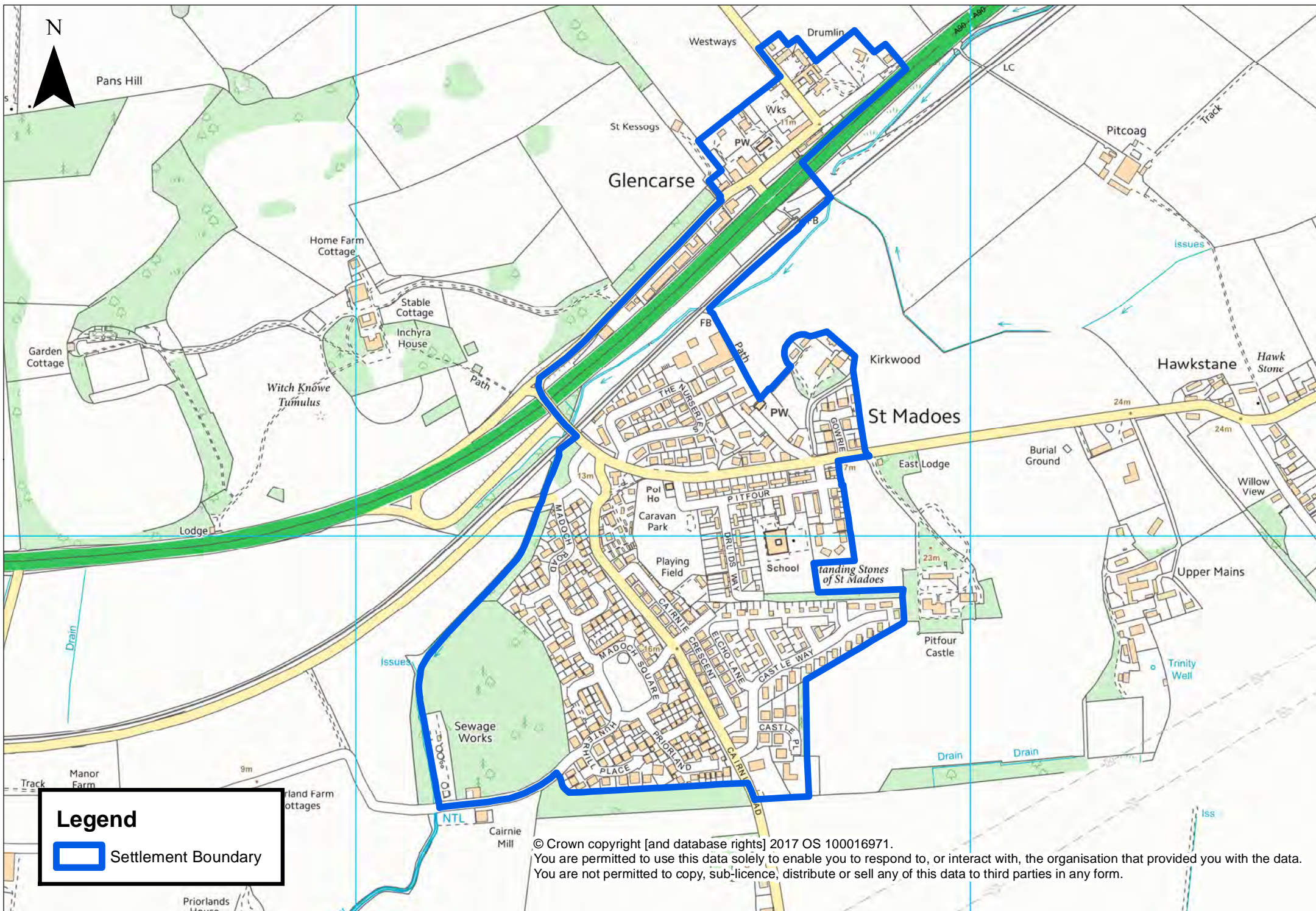


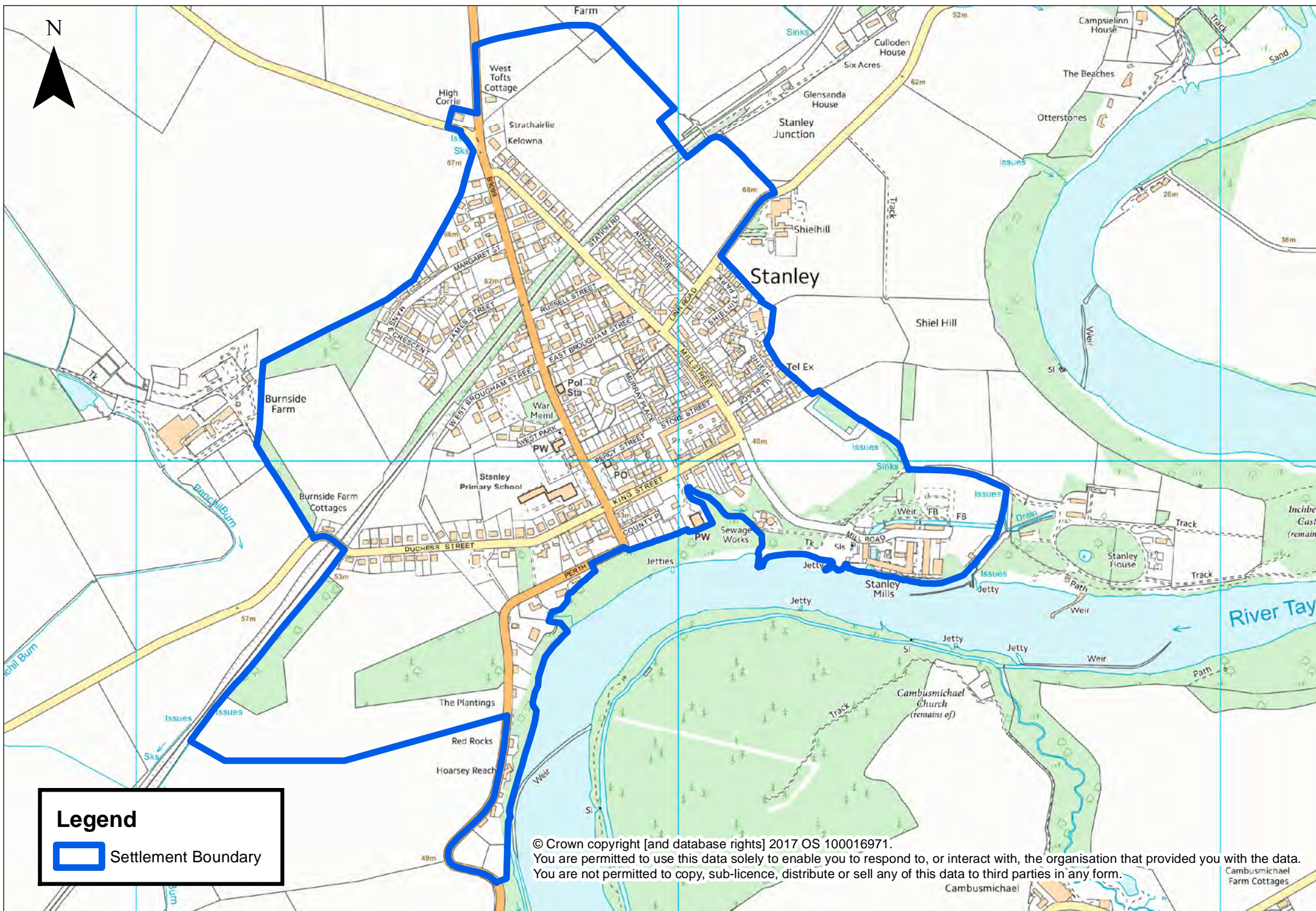


© Crown copyright [and database rights] 2017 OS 100016971.
You are permitted to use this data solely to enable you to respond to, or interact with, the organisation that provided you with the data.
You are not permitted to copy, sub-licence, distribute or sell any of this data to third parties in any form.












Legend

 Settlement Boundary

