






© Crown copyright [and database rights] 2021 OS 100016971. You are permitted to use this data solely to enable you to respond to, or interact with, the organisation that provided you with the data. You are not permitted to copy, sub-licence, distribute or sell any of this data to third parties in any form.

**KEY:**

-  **East Bridge Street/Lochie Brae Works**  
Sunday 1st to Friday 6th August - Works to be carried out under a full road closure.
-  **Main Street Works**
-  **Phase 1 - Sunday 1st August** - Works carried out under 2-way temporary lights with pedestrian phasing. Perth Bridge, East Bridge St, Lochie Brae and Isla Road closed in both directions.
- Phase 3 - Sunday 8th August** - Same as Phase 1 with the exception of Isla Road which will remain open.
- Phase 5 - Sunday 15th August** - Same as Phase 1 with the exception of Isla Road which will remain open.
-  **Phase 2 - Monday 2nd to Friday 6th August** - Works carried out under 3-way temporary lights with pedestrian phasing with 2-way traffic maintained. Perth Bridge open to cars only. No right turn from Main St to Perth Bridge. Southbound traffic on Main St will run on green until pedestrian phase is activated and be diverted via Queens Bridge. Bus services will also be diverted via Queens Bridge. East Bridge St, Lochie Brae and Isla Rd closed in both directions.
-  **Phase 4 - Monday 9th to Wednesday 11th August** - Works carried out under 2-way temporary lights with pedestrian phasing. Isla Rd closed in both directions. Perth Bridge/East Bridge St/Lochie Brae open to all traffic.

**Diversion Routes**

All diversion routes will be fully signed and will be as follows:

**Perth Bridge** - Tay Street, Queens Bridge, Gowrie Street.


**East Bridge Street/Lochie Brae** - Traffic will be diverted via two different routes depending on their destination.  
**Kinnoull and Murray Royal diversion** - Manse Road and Bowerswell Road, Hatton Road, Corsie Hill Road, Muirhall Road.  
**Gannochy diversion** - Main Street, Dupplin Road, Gannochy Road.

**Isla Road** - Road to be closed between Main Street and Keir Street. Official diversion via A94, C438, A93.

**NOTES:**

1. Temporary traffic orders will be in place to suspend all parking and loading on all diversion routes and other selected routes, however this will only be utilised if there is a requirement to do so.
2. Depending on the traffic patterns/volumes we may have to make amendments to these proposals to ensure traffic is running as efficiently as possible. Any changes to information provided will be notified via PKC social media platforms.

Suffix	Revision Details	by	Apprvd	Date
AMENDMENTS				



Main Street/East Bridge Street/Lochie Brae  
Perth

Carriageway Resurfacing

Works Phasing Plan

Communities	Executive Director - B.Renton BA Hons
Drawn by: SSc Checked by: RG Approved by: CED Date: 02/07/21	Drawing Scales: NTS@A3 Project Code: 52421 Drawing No: 52421_PP_2