

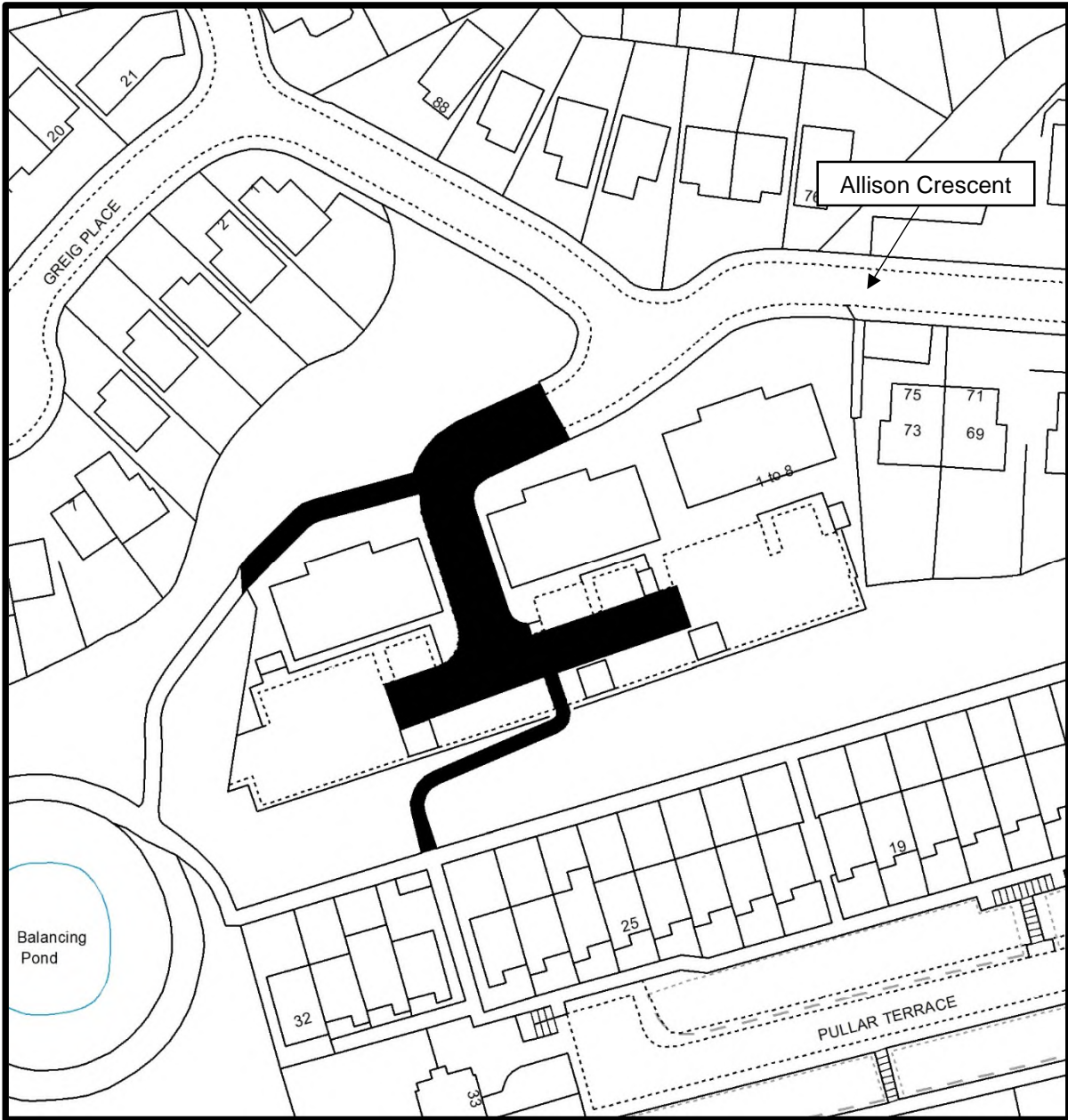
# Schedule for Additions to the List of Public Roads

Town	Street Name	Construction Consent No.	Developer	Length	Ward	Street Lighting Columns	Remarks	Financial Implications	
								Roads	Street Lighting
Perth	Hulbert Court	CC/PK/18/03	G S Brown	87m	11	3		£1,952	£195
Perth	Hulbert Court footpath at rear of Numbers 18 to 26	CC/PK/18/03	G S Brown	29m	11	1	Remote footpath	£108	£65
Perth	Hulbert Court southwards to Pullar Terrace	CC/PK/18/03	G S Brown	37m	11	1	Remote footpath	£138	£65
<b>Transport Scotland A9 Dualling Project</b>									
Luncarty	Access road from the B9099 Westward over the A9 to Pitlandie Farm	N/A	Transport Scotland	410m	5	0		£9,205	£0
Stanley	From junction with B9099 at Ordie Bridge to Junction A9T near Marlehall Farm (C569)	N/A	Transport Scotland	979m	5	0		£21,979	£0
Stanley	From junction with A9T at Newmill via Strathord Forest to junction with U33 Bankfoot Road/U31 Glenshee Road at Tullybelton.(U32)	N/A	Transport Scotland	85m	5	0		£1,908	£0
Bankfoot	A) From junction with A9T South of Bankfoot to 30mph South of Bankfoot. (B867)	N/A	Transport Scotland	0m	5	0	Road already adopted just widening of verges/embankments	£0	£0
Bankfoot	From junction with C407 at Pitcaingreen to B9099 East of Stewart Tower via Moneydie and Bankfoot. (C408)	N/A	Transport Scotland	0m	5	0	Road already adopted just widening of verges/embankments	£0	£0
<b>TOTALS</b>				<b>1627m</b>		<b>5</b>		<b>£35,290</b>	<b>£325</b>

# Schedule for Deletions the List of Public Roads

Town	Street Name	Construction Consent No.	Developer	Length	Ward	Street Lighting Columns	Remarks	Financial Implications	
								Roads	Street Lighting
<b>Transport Scotland A9 Dualling Project</b>									
Stanley	A) From Junction with A9T at Newmill Cottages North of Luncarty via over Benchil to 30mph West of Stanley near Burnside. (U38)	N/A	Transport Scotland	160	5	0		£0	£0
<b>TOTALS</b>				<b>160m</b>		<b>0</b>		<b>£0</b>	<b>£0</b>

Hulbert Court,  
Perth



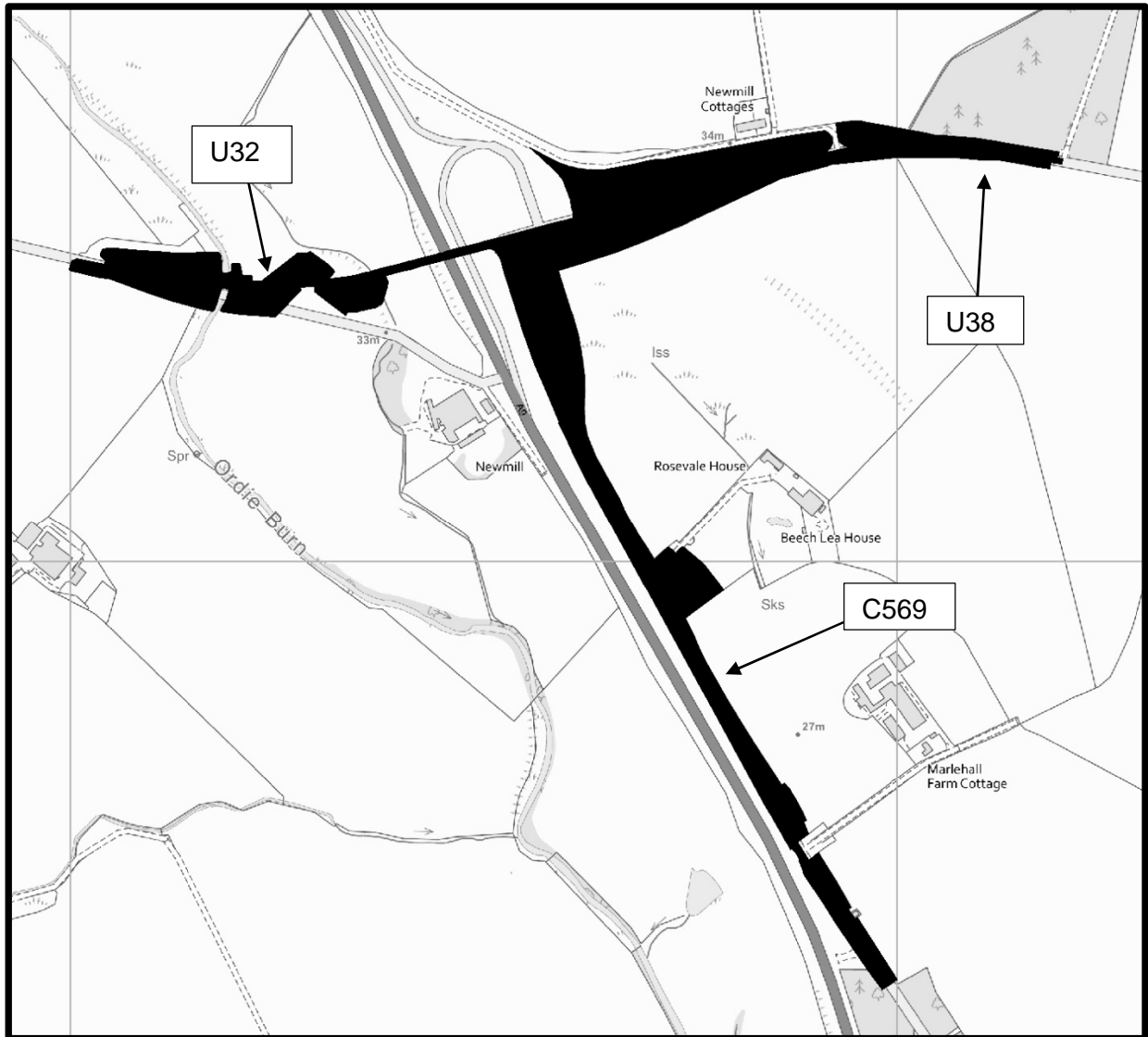
© Crown copyright [and database rights] 2022. OS 100016971.  
Use of this data is subject to terms and conditions.

Access road from the B9099 Westward over the A9 to Pitlandie Farm,  
Luncarty



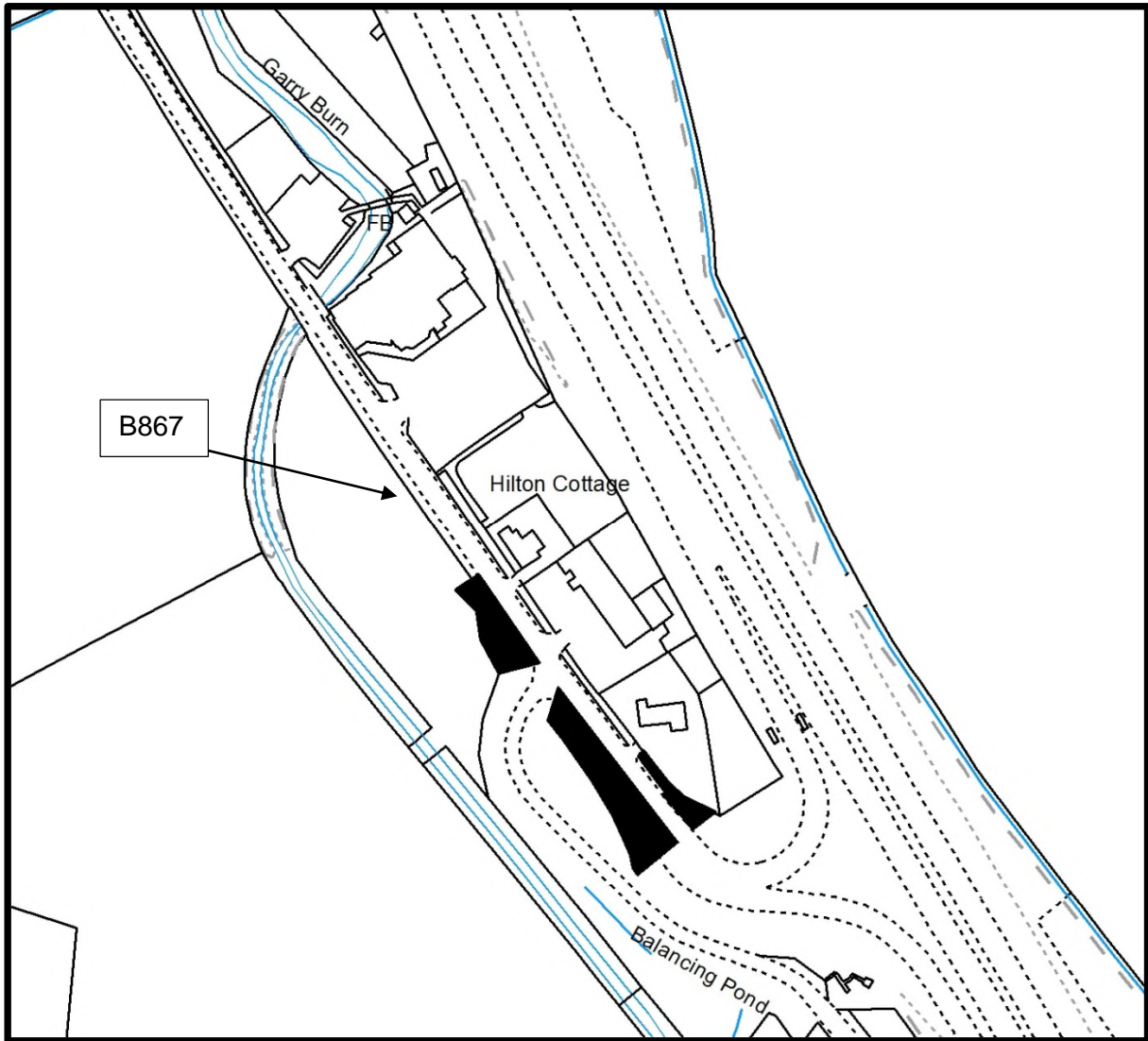
© Crown copyright [and database rights] 2022. OS 100016971.  
Use of this data is subject to terms and conditions.

From junction with B9099 at Ordie Bridge to Junction A9T near Marlehall Farm.(C569),  
From junction with A9T at Newmill via Strathord Forest to junction with U33 Bankfoot Road/U31  
Glenshee Road at Tullybelton.(U32),  
From Junction with A9T at Newmill Cottages North of Luncarty via over Benchil to 30mph West of  
Stanley near Burnside.(U38),  
Stanley



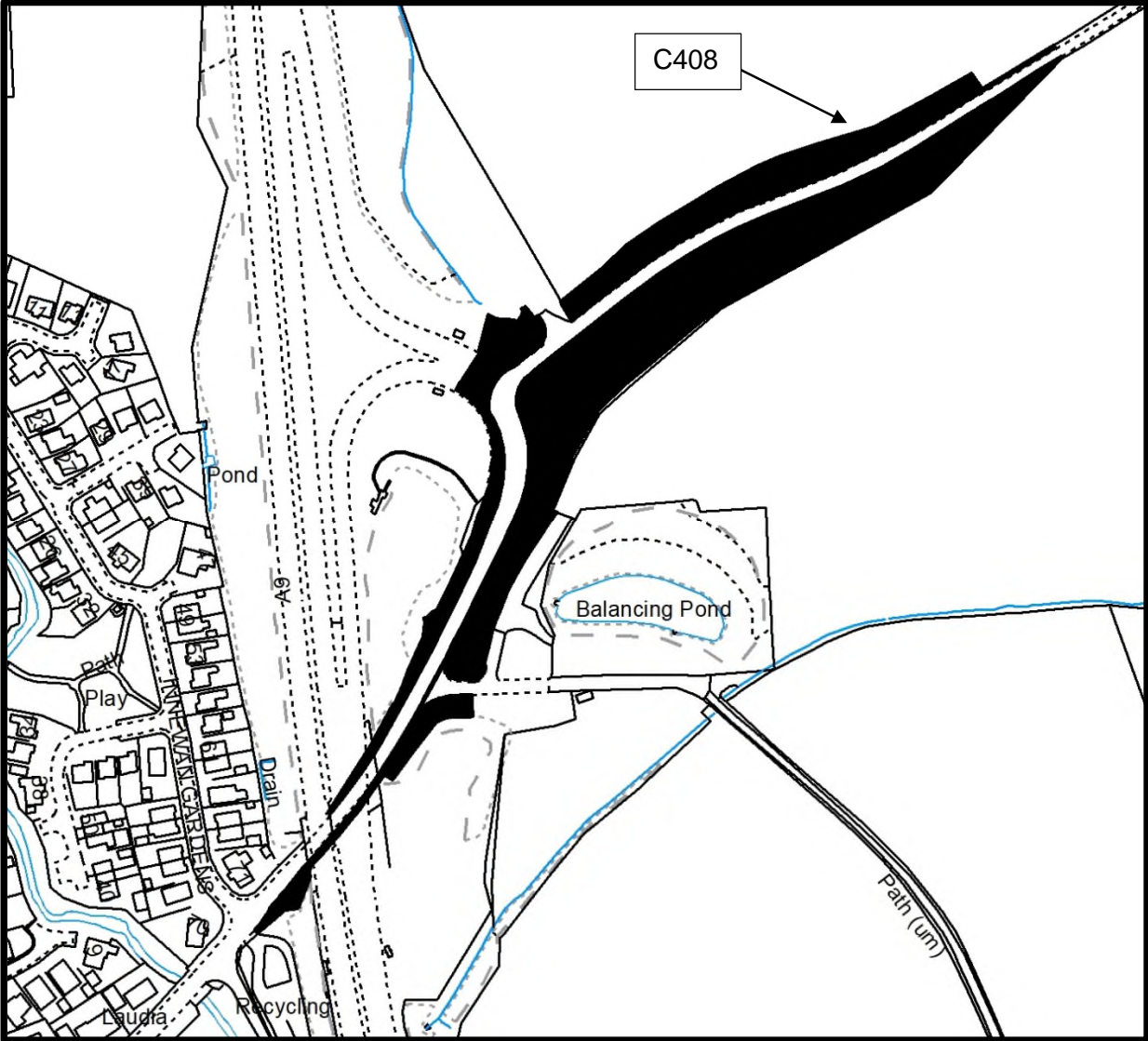
© Crown copyright [and database rights] 2022. OS 100016971.  
Use of this data is subject to terms and conditions.

From junction with A9T South of Bankfoot to 30mph South of Bankfoot. (B867),  
Bankfoot



© Crown copyright [and database rights] 2022. OS 100016971.  
Use of this data is subject to terms and conditions.

From junction with C407 at Pitcaingreen to B9099 East of Stewart Tower via Moneydie and Bankfoot. (C408), Bankfoot



© Crown copyright [and database rights] 2022. OS 100016971.  
Use of this data is subject to terms and conditions.