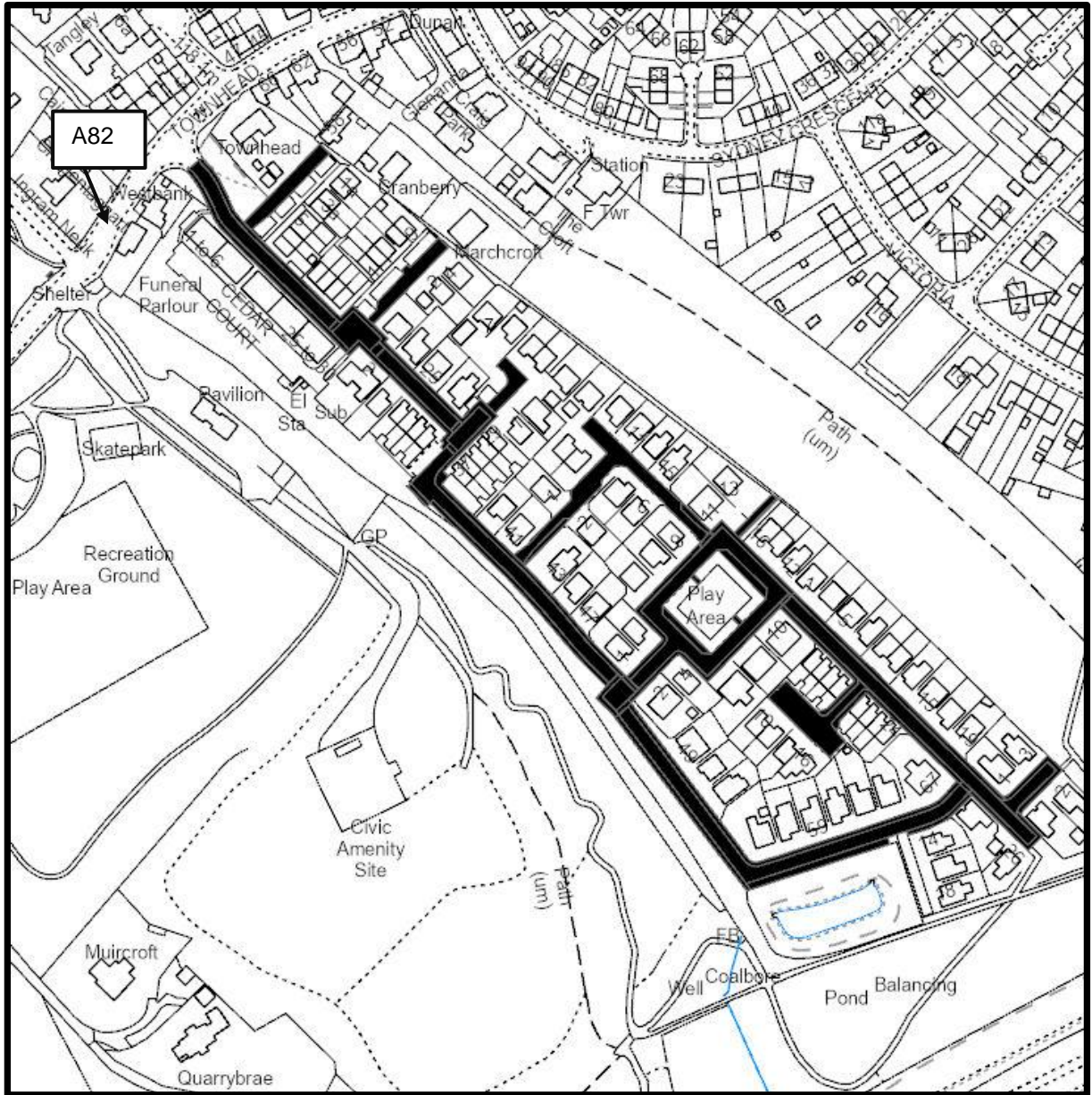


Schedule for Additions to the List of Public Roads

Town	Street Name	Construction Consent No.	Developer	Length	Ward	Street Lighting Columns	Remarks	Financial Implications	
								Roads	Street Lighting
Auchterarder	Alder Place	CC/PK/13/11	Robertson Homes	29m	7	1		£651	£65
Auchterarder	Cypress Court	CC/PK/13/11	Robertson Homes	191m	7	7		£4,288	£455
Auchterarder	Cypress Court between number 13 and 16	CC/PK/13/11	Robertson Homes	24m	7	1	Remote footpath	£90	£65
Auchterarder	Larch Close	CC/PK/12/05	Robertson Homes	48m	7	2		£1,078	£130
Auchterarder	Oak Drive	CC/PK/13/11	Robertson Homes	141m	7	5		£3,165	£325
Auchterarder	Parkside	CC/PK/12/05 CC/PK/13/11	Robertson Homes	601m	7	18		£13,493	£1,170
Auchterarder	Spruce Entry	CC/PK/12/05	Robertson Homes	30m	7	1		£674	£65
Auchterarder	Sycamore Avenue	CC/PK/13/11	Robertson Homes	217m	7	7		£4,872	£455
Auchterarder	Western Road	CC/PK/12/05	Robertson Homes	N/A	7	0		N/A	£0
Errol	Edmund Fresson Place	CC/PK13/10	A & J Stephen	83m	1	4		£1,863	£260
Errol	John Dunne Place	CC/PK/13/09	A & J Stephen	74m	1	2		£1,661	£130

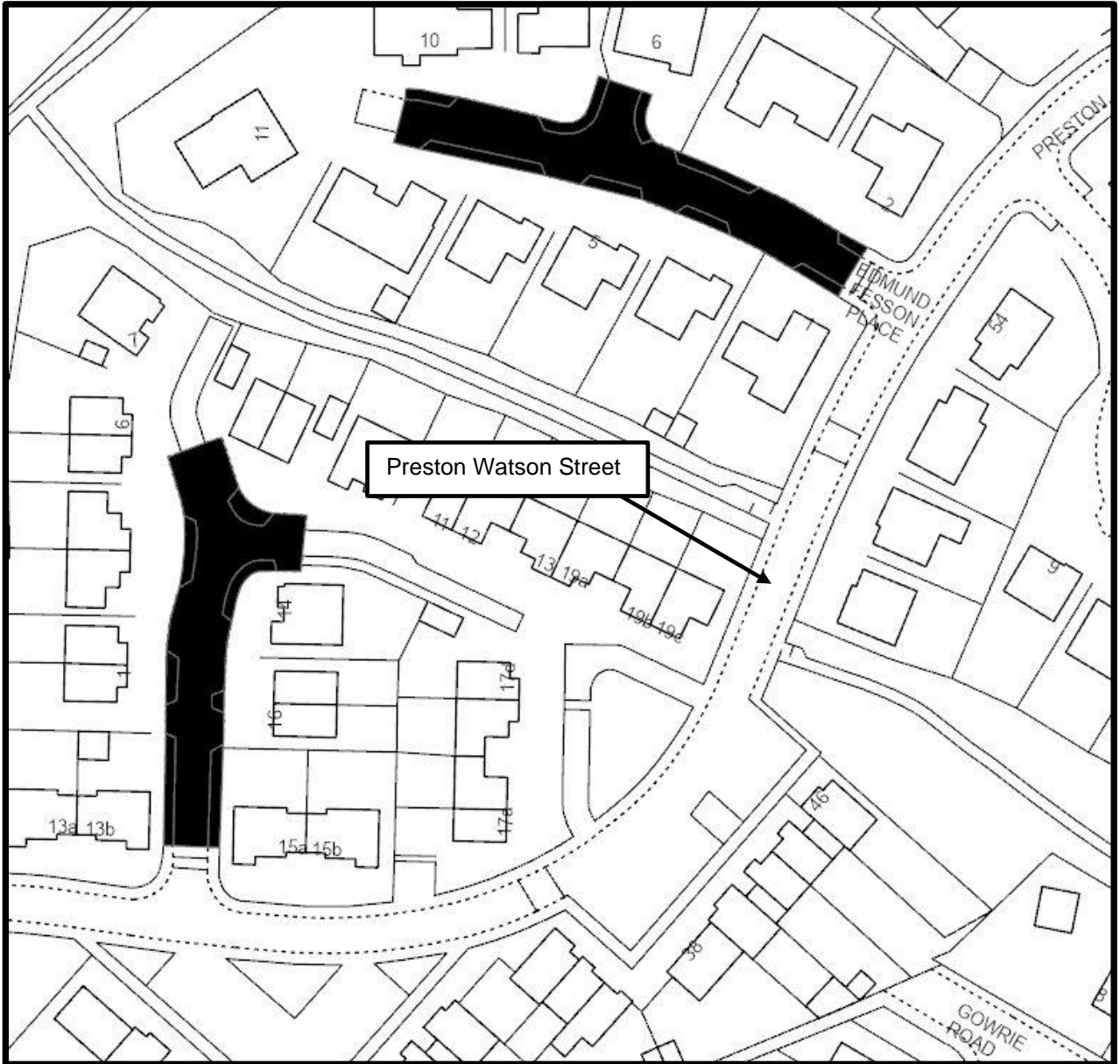
Methven	Rorrie Terrace	CC/PK/10/08 CC/PK/10/22	Perth & Kinross Council	362m	9	13		£8,127	£845
Perth	Arran Road	N/A	Perth & Kinross Council	122m	12	8	Perth Food and Drink Park Project	£2,739	£520
Perth	Islay Place	N/A	Perth & Kinross Council	259m	12	15	Perth Food and Drink Park Project	£5,815	£975
Tibbermore	Marlefield Grove	CC/PK/16/15	Ribbon Homes (now in liquidation)	24m	9	0		£539	£0
Tibbermore	Tippermuir Close	CC/PK/16/15 CC/PK/17/01	Ribbon Homes (now in liquidation)	284m	9	11		£6,376	£715
Woodside	Drummond Grove	CC/PK/20/01	Caledonia Housing Association	73m	2	3		£1,639	£195
TOTALS				2562m		98		£57,070	£6,370

Alder Place, Cypress Court, Cypress Court between number 13 and 16,
Larch Close, Oak Drive, Parkside, Spruce Entry, Sycamore Avenue, Western Road,
Auchterarder



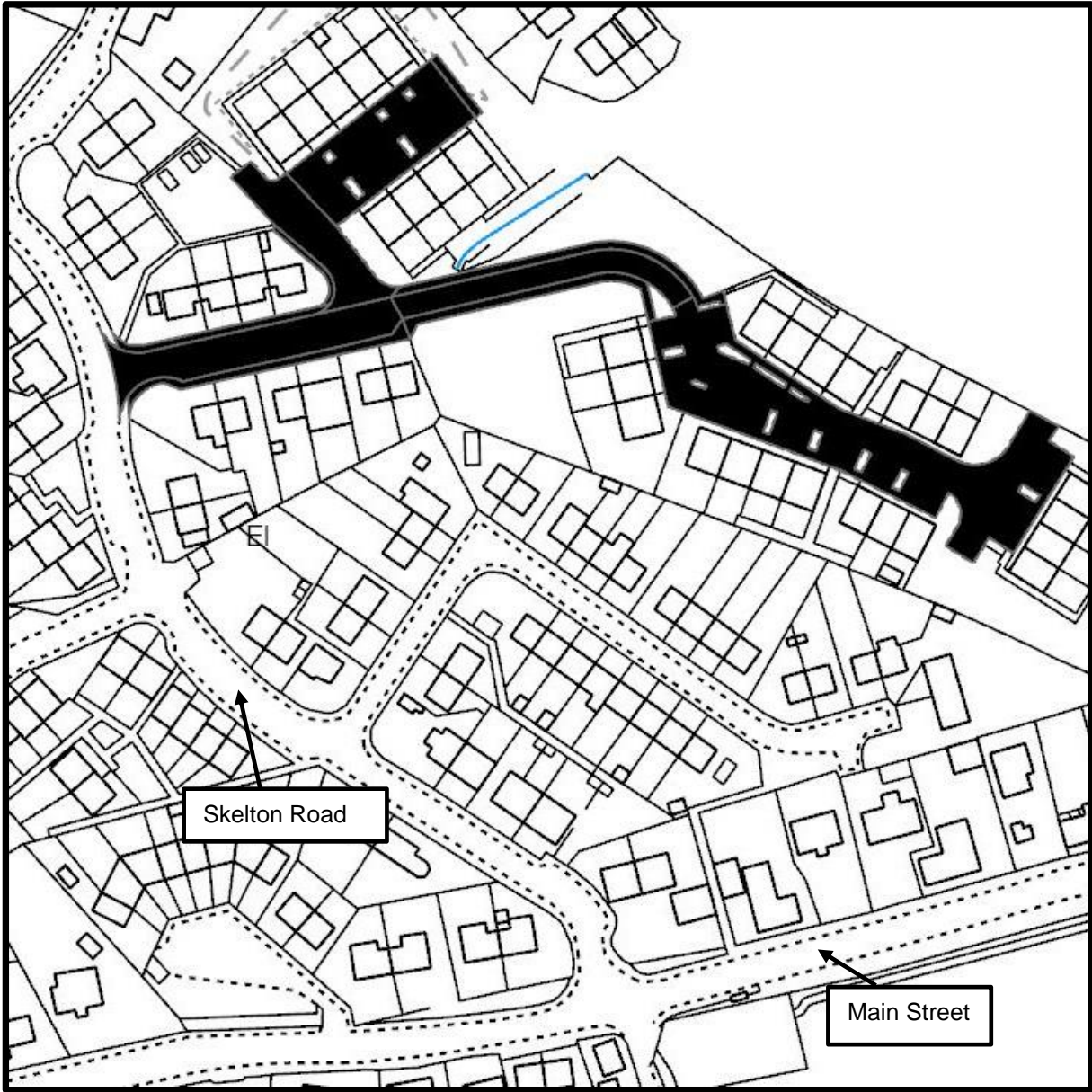
© Crown copyright [and database rights] 2024. OS 100016971.
Use of this data is subject to terms and conditions.

Edmund Fresson Place, John Dunne Place
Errol



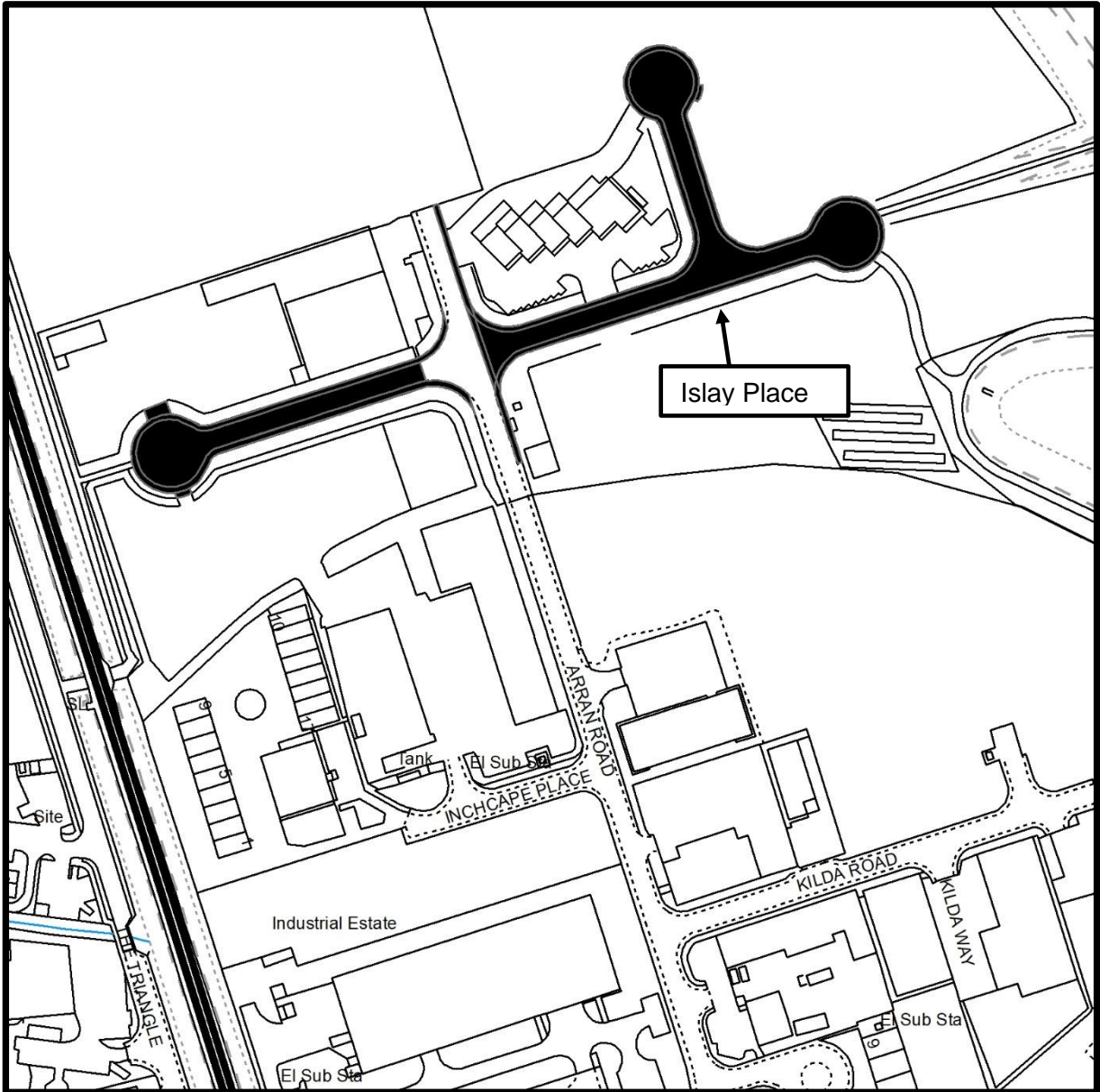
© Crown copyright [and database rights] 2024. OS 100016971.
Use of this data is subject to terms and conditions.

Rorrie Terrace,
Methven



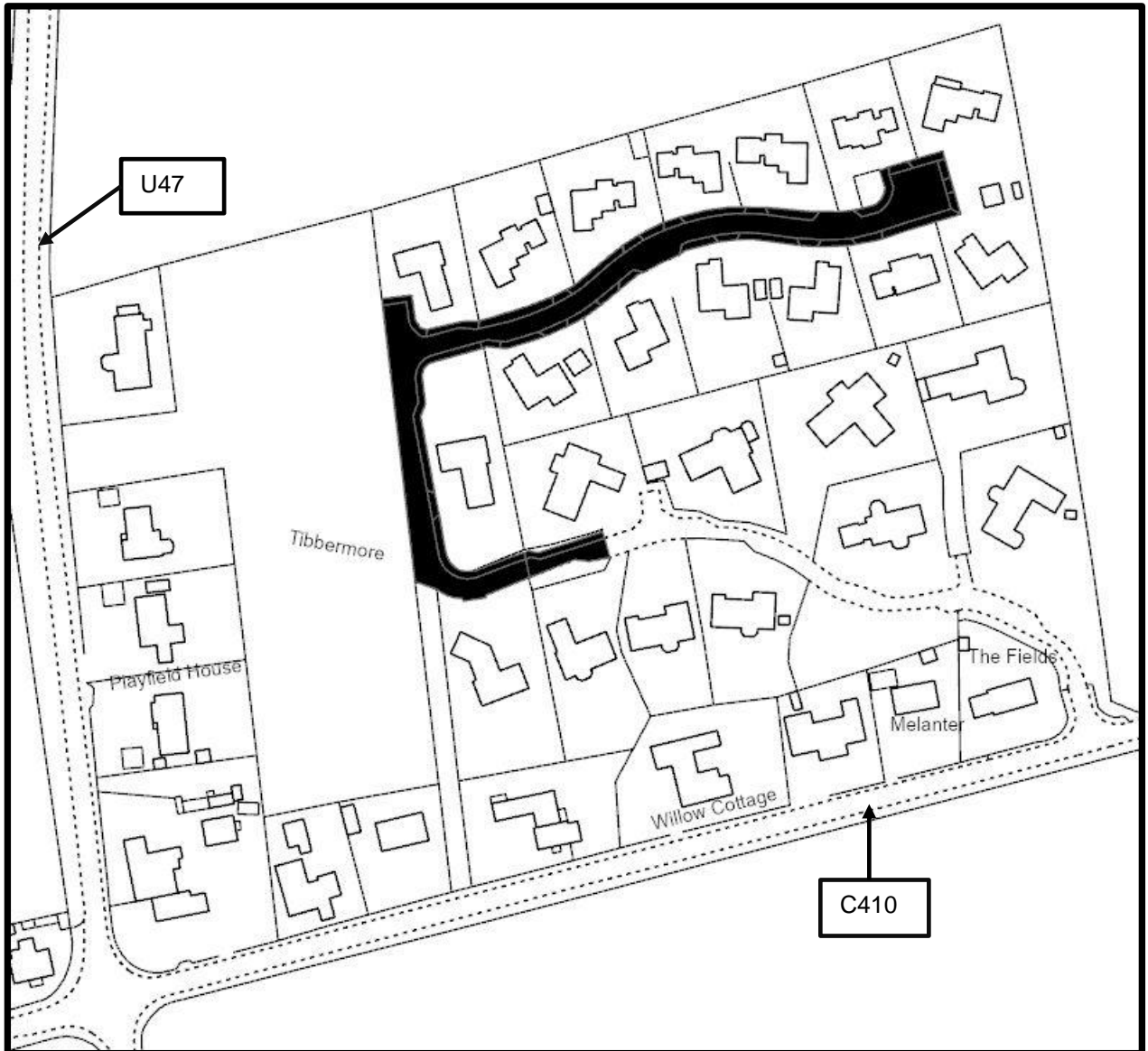
© Crown copyright [and database rights] 2024. OS 100016971.
Use of this data is subject to terms and conditions.

Arran Road, Islay Place,
Perth



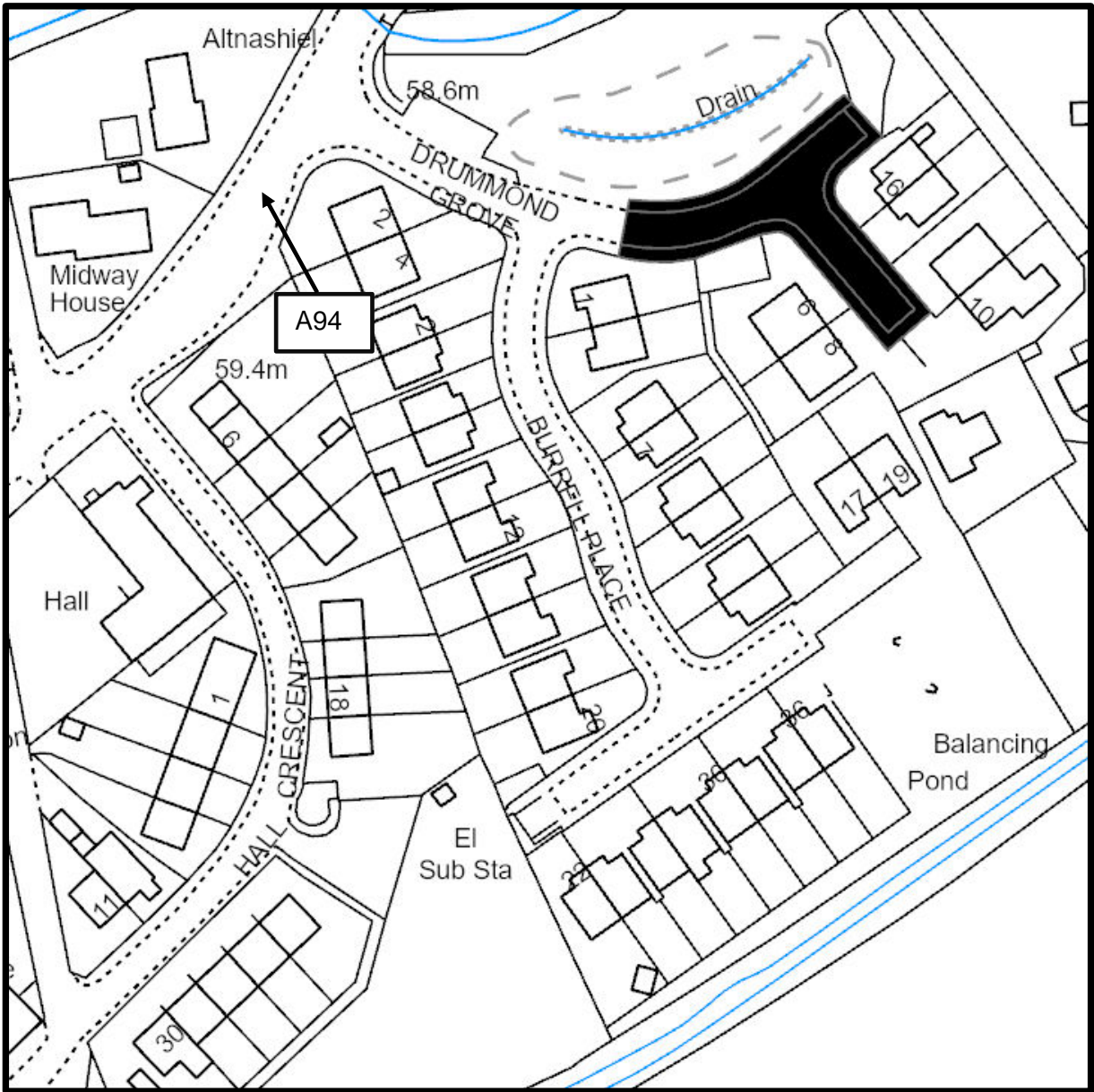
© Crown copyright [and database rights] 2024. OS 100016971. Use of this data is subject to terms and conditions.

Marlefield Grove, Tippermuir Close
Tibbermore



© Crown copyright [and database rights] 2024. OS 100016971.
Use of this data is subject to terms and conditions.

Drummond Grove,
Woodside



© Crown copyright [and database rights] 2024. OS 100016971.
Use of this data is subject to terms and conditions.