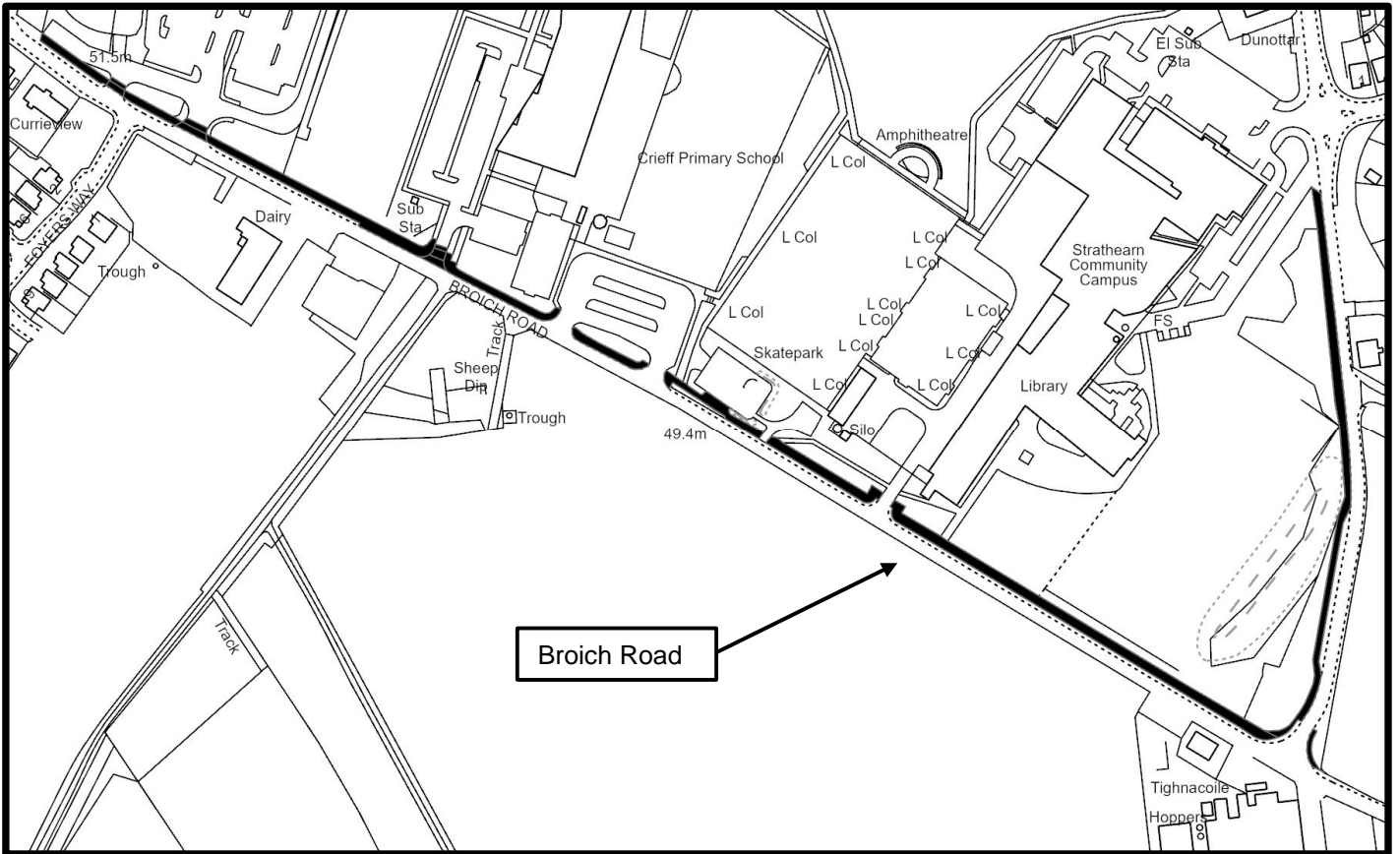


Schedule for Additions to the List of Public Roads

Town	Street Name	Construction Consent No.	Developer	Length	Ward	Street Lighting Columns	Remarks	Financial Implications	
								Roads	Street Lighting
Crieff	Broich Road (B8062)	N/A	Perth and Kinross Council	0	6	0	Road junction and footway improvements	£3,011	£0
Crieff	Gallowhill (A822)	N/A	Perth and Kinross Council	0	6	0	Road junction and footway improvements	£94	£0
Crieff	Pittenzie Road (U3)	N/A	Perth and Kinross Council	0	6	0	Road junction and footway improvements	£2,020	£0
Errol	Beechgrove Place	CC/PK/14/01	A & J Stephens	0	1	0		£0	£0
Errol	David McIntyre Place	CC/PK/14/01	A & J Stephens	28	1	0		£629	£0
Errol	David McIntyre Place footpath between numbers 2 and 8 Eastwards	CC/PK/14/01	A & J Stephens	25	1	1	Remote footpath	£94	£65
Errol	Elm Street	CC/PK/14/01	A & J Stephens	676	1	21		£15,176	£1,365
Errol	Preston Watson Street	CC/PK/14/01	A & J Stephens	32	1	1		£718	£65
Errol	Preston Watson Street from 2A Southwards to Northbank Dykes also leg to James Tytler Place	CC/PK/14/01	A & J Stephens	19	1	1	Preston Watson Street from footpath at David McIntyre Place Southwards to North Bank Dykes	£71	£65
Meigle	Ardler Road	CC/PK/19/04	Hadden Group	0	2	0	Footway widening	£0	£0

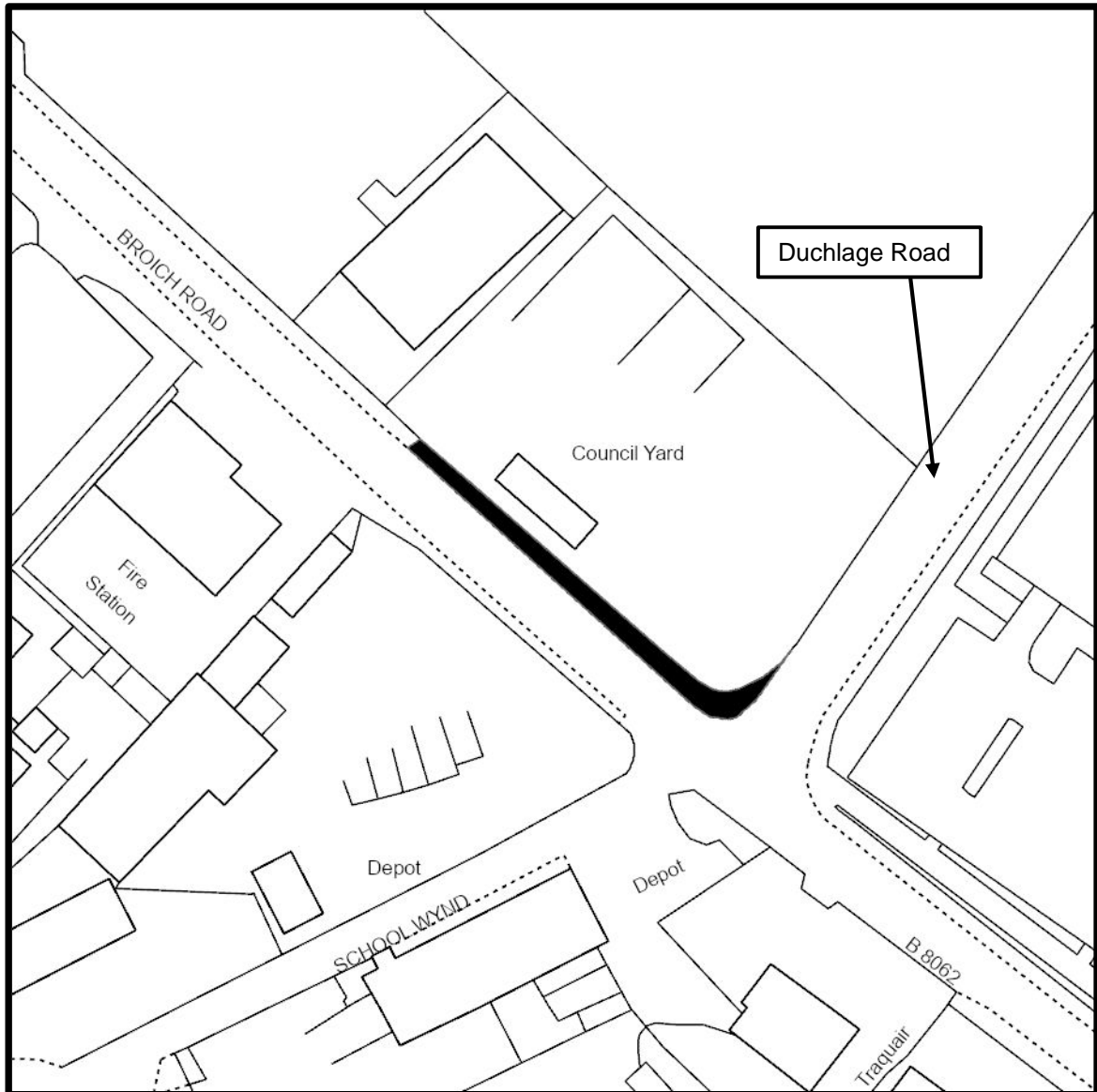
Meigle	Drumkilbo Road	CC/PK/19/04	Hadden Group	124	2	4		£2,784	£260
Meigle	Kirkhill Road	CC/PK/19/04	Hadden Group	7	2	1		£157	£65
Meigle	Netherton Road	CC/PK/19/04	Hadden Group	16	2	1		£359	£65
Perth	Rannoch Road	N/A	Perth and Kinross Council	40	10	2	Road and footway improvements	£898	£130
Perth	Tulliburn Place	CC/PK/19/03	G.S Brown	72	10	3		£1616	£195
TOTALS				1039m		35		£27,627	£2,275

Broich Road (B8062), Pittenzie Road (U3),
Crieff



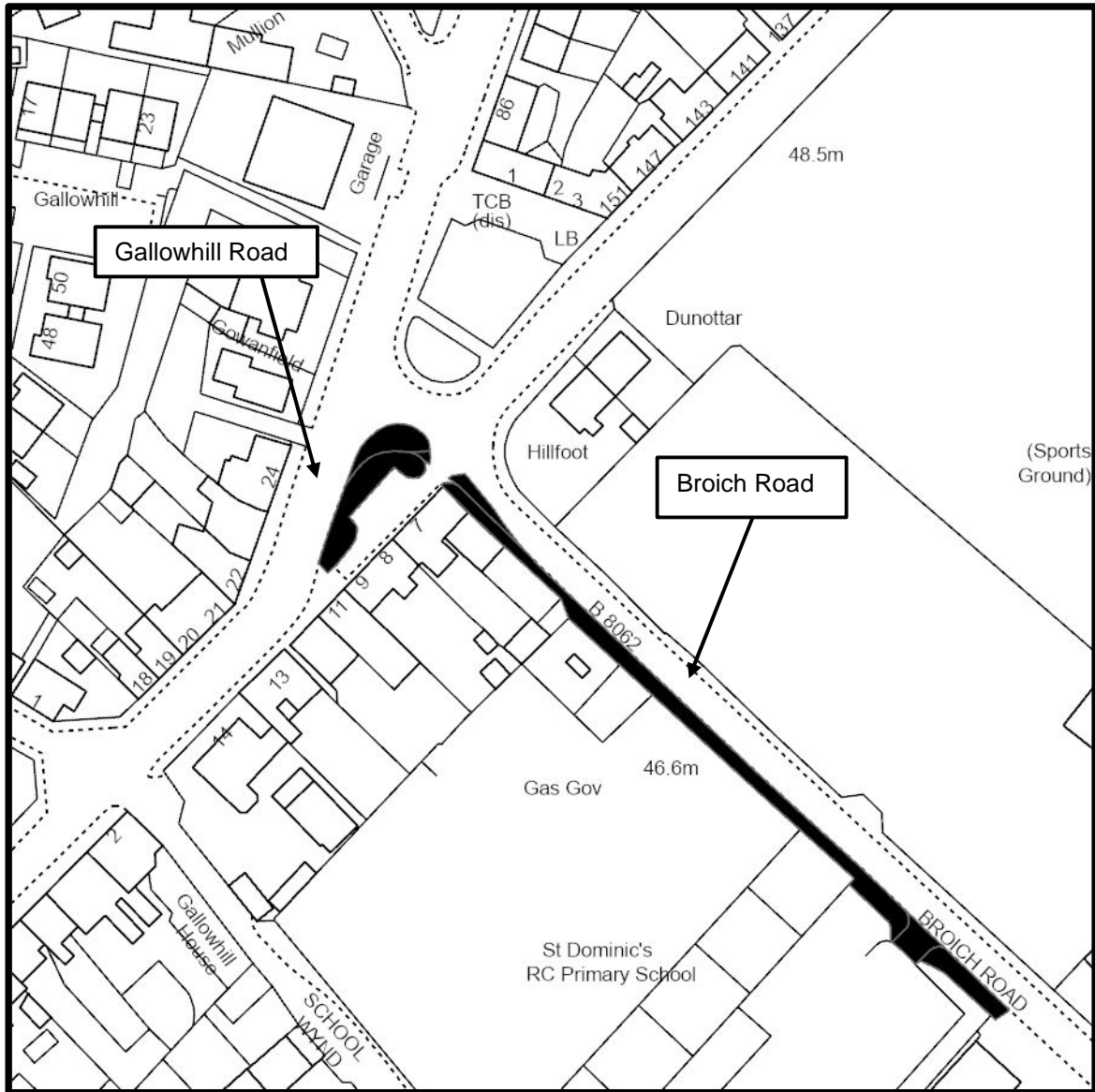
© Crown copyright [and database rights] 2024. OS AC0000805756.
Use of this data is subject to terms and conditions.

Broich Road (B8062),
Crieff



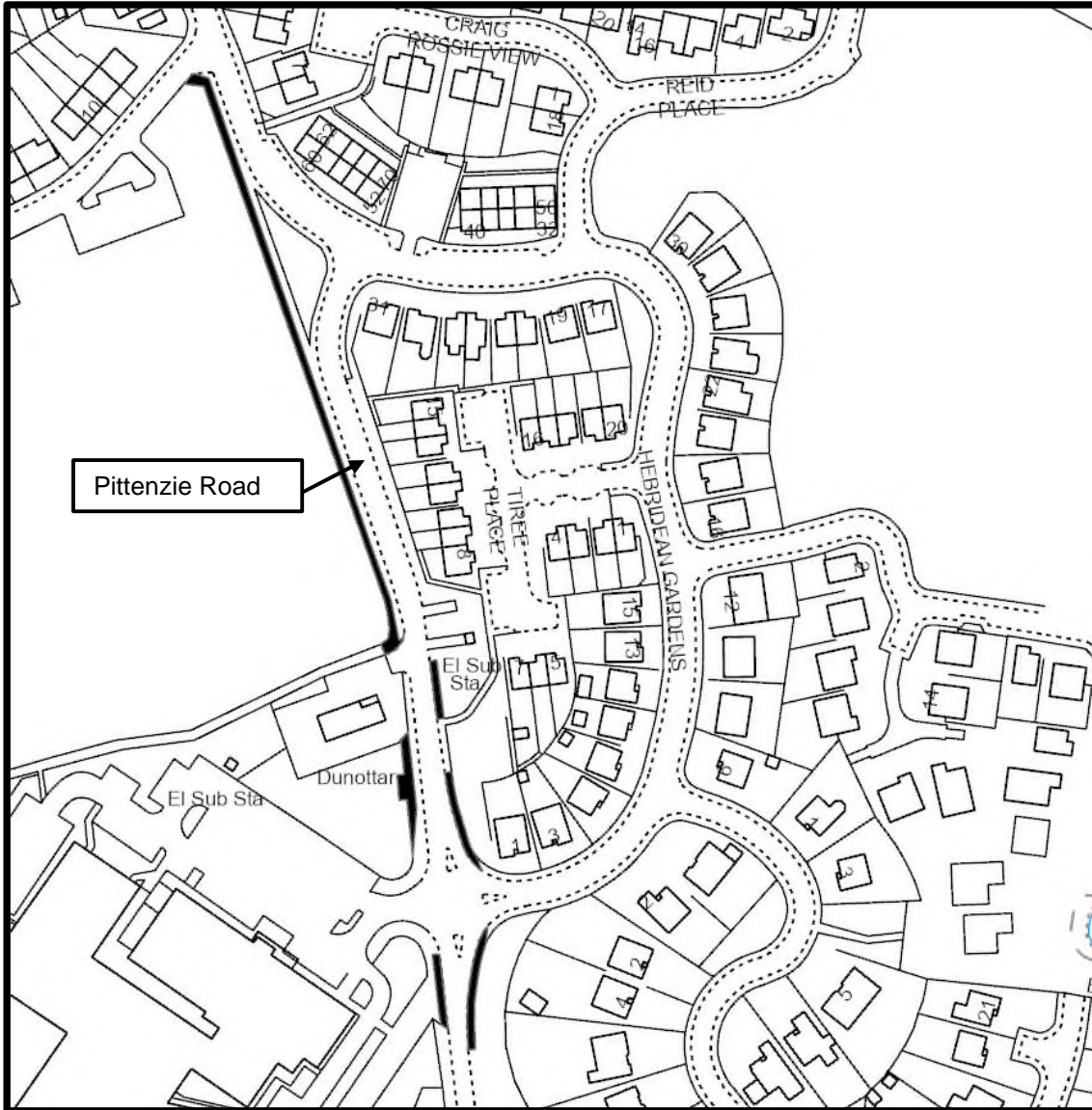
© Crown copyright [and database rights] 2024. OS AC0000805756.
Use of this data is subject to terms and conditions.

Broich Road (B8062), Gallowhill Road (A822)
Crieff



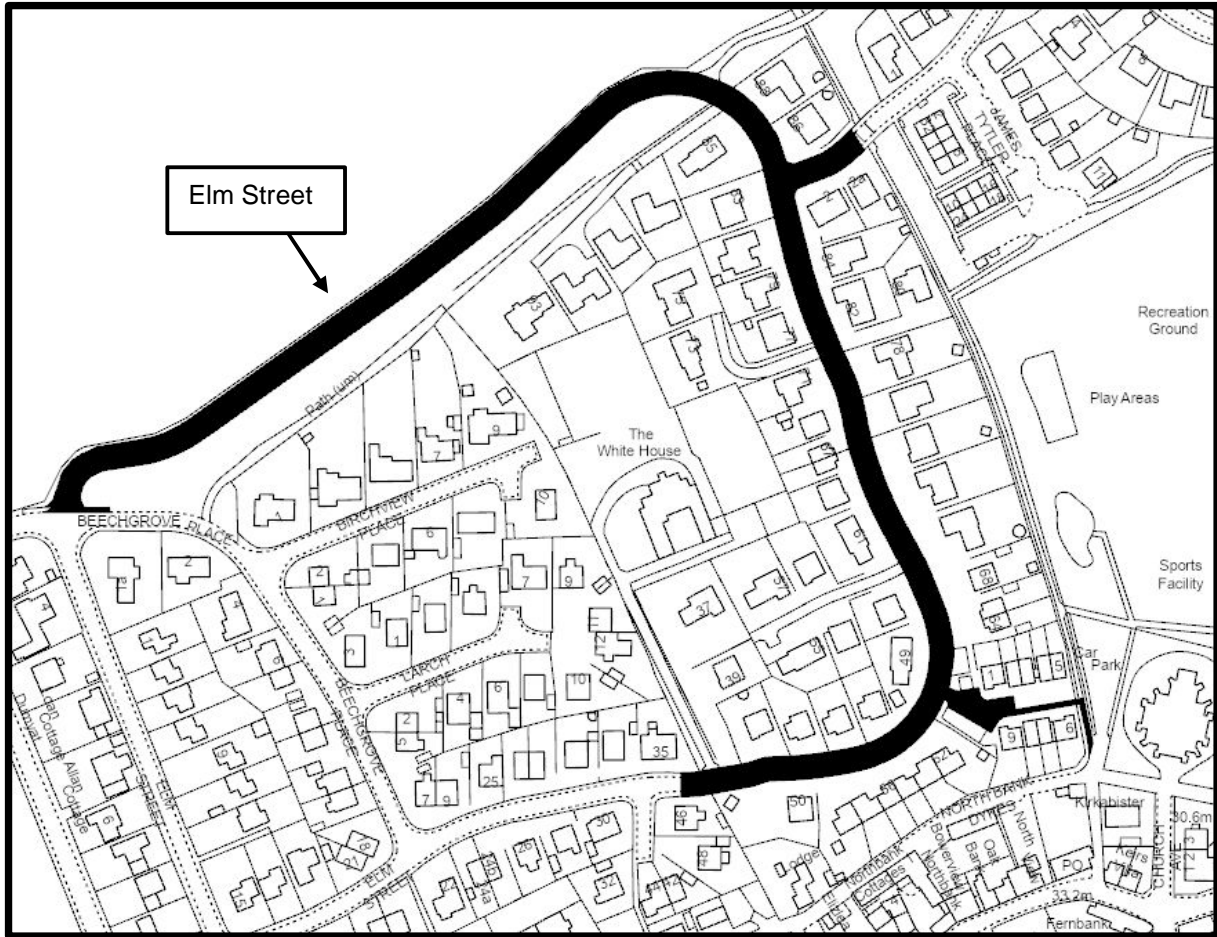
© Crown copyright [and database rights] 2024. OS AC0000805756.
Use of this data is subject to terms and conditions.

Pittenzie Road (U3),
Crieff



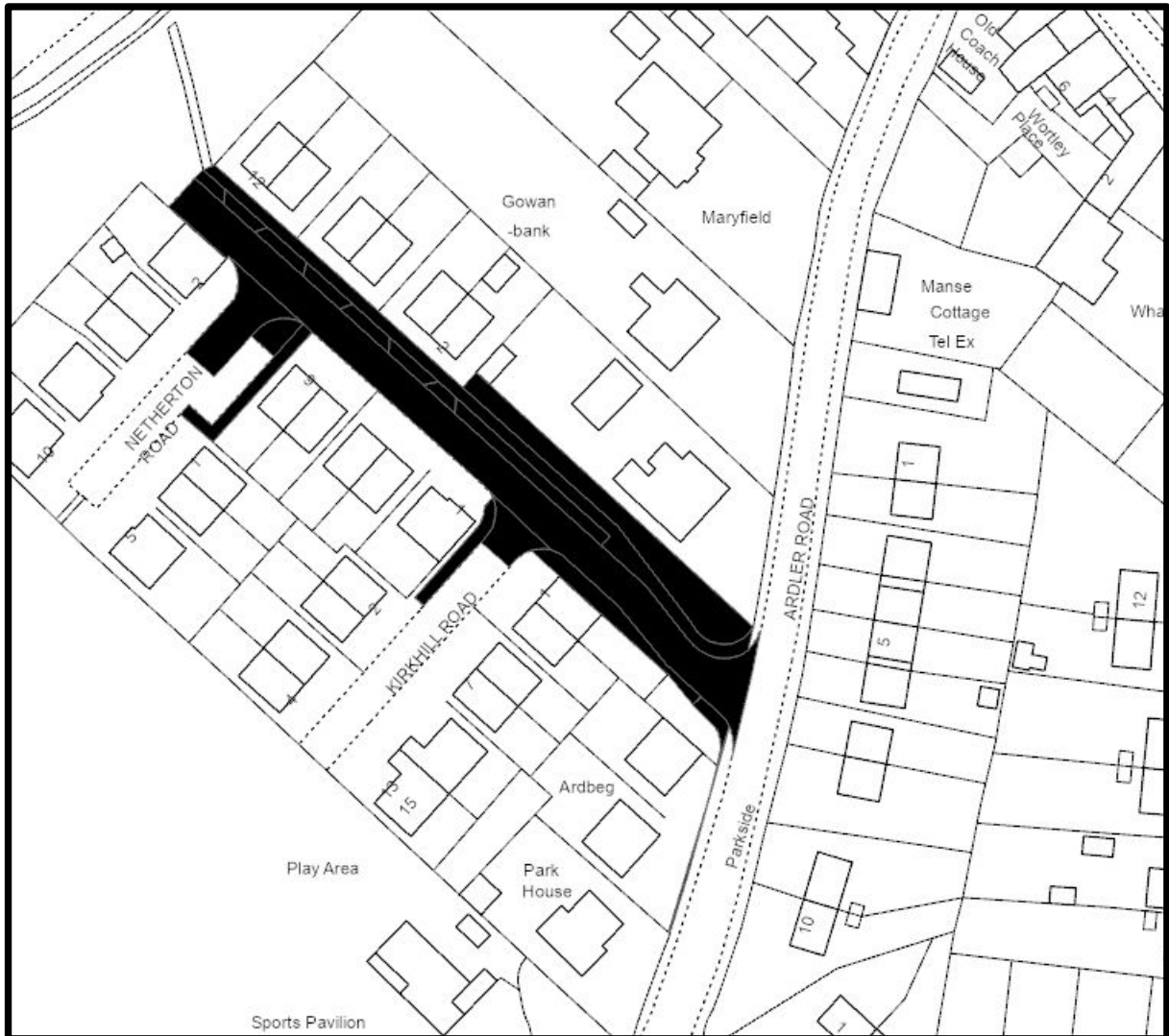
© Crown copyright [and database rights] 2024. OS AC0000805756.
Use of this data is subject to terms and conditions.

Beechgrove Place, David McIntyre Place, David McIntyre Place footpath between numbers 2 and 8 Eastwards, Elm Street, Preston Watson Street, Preston Watson Street from footpath at David McIntyre Place Southwards to North Bank Dykes, Errol



© Crown copyright [and database rights] 2024. OS AC0000805756.
Use of this data is subject to terms and conditions.

Ardler Road, Drumkilbo Road, Kirkhill Road, Netherton Road,
Meikle



© Crown copyright [and database rights] 2024. OS AC000805756
Use of this data is subject to terms and conditions.

Rannoch Road, Tulliburn Place,
Perth



© Crown copyright [and database rights] 2024. OS AC0000805756
Use of this data is subject to terms and conditions.